

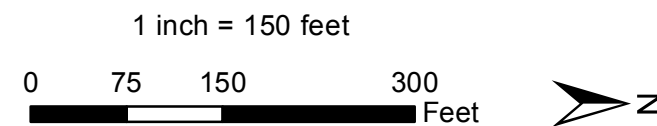
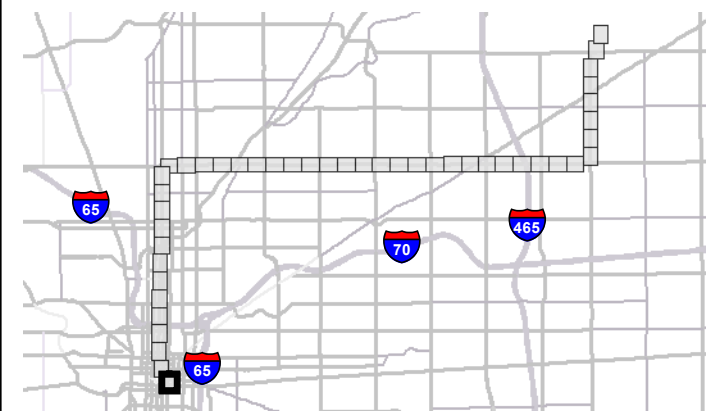
12/28/2017

# **Purple Line BRT** **Area of Potential Effects** Sheet 1 of 45

- Purple Line**
  - Archaeological Area of Potential Effects
  - APE Boundary** Above-Ground Area of Potential Effects (APE Boundary)
  - Purple Line Station Platform
- Red Line**
  - Archaeological Area of Potential Effects\*
  - APE Boundary** Above-Ground Area of Potential Effects (APE Boundary)\*
  - Station Platform Shared with Red Line\*

- Cemetery
- NRHP - Listed Historic Property
- Contributing County - Listed Site
- NRHP - Listed Historic District
- Historic Bridge Inventory
- Anticipated Extent of ROW Acquisition\*\*
- Tax Parcel
- Purple Line Alignment
- Railroad

\*Red Line BRT Section 106 process completed 9/22/17.  
 No additional work required.  
 \*\*ROW Acquisition is subject to change as design progresses

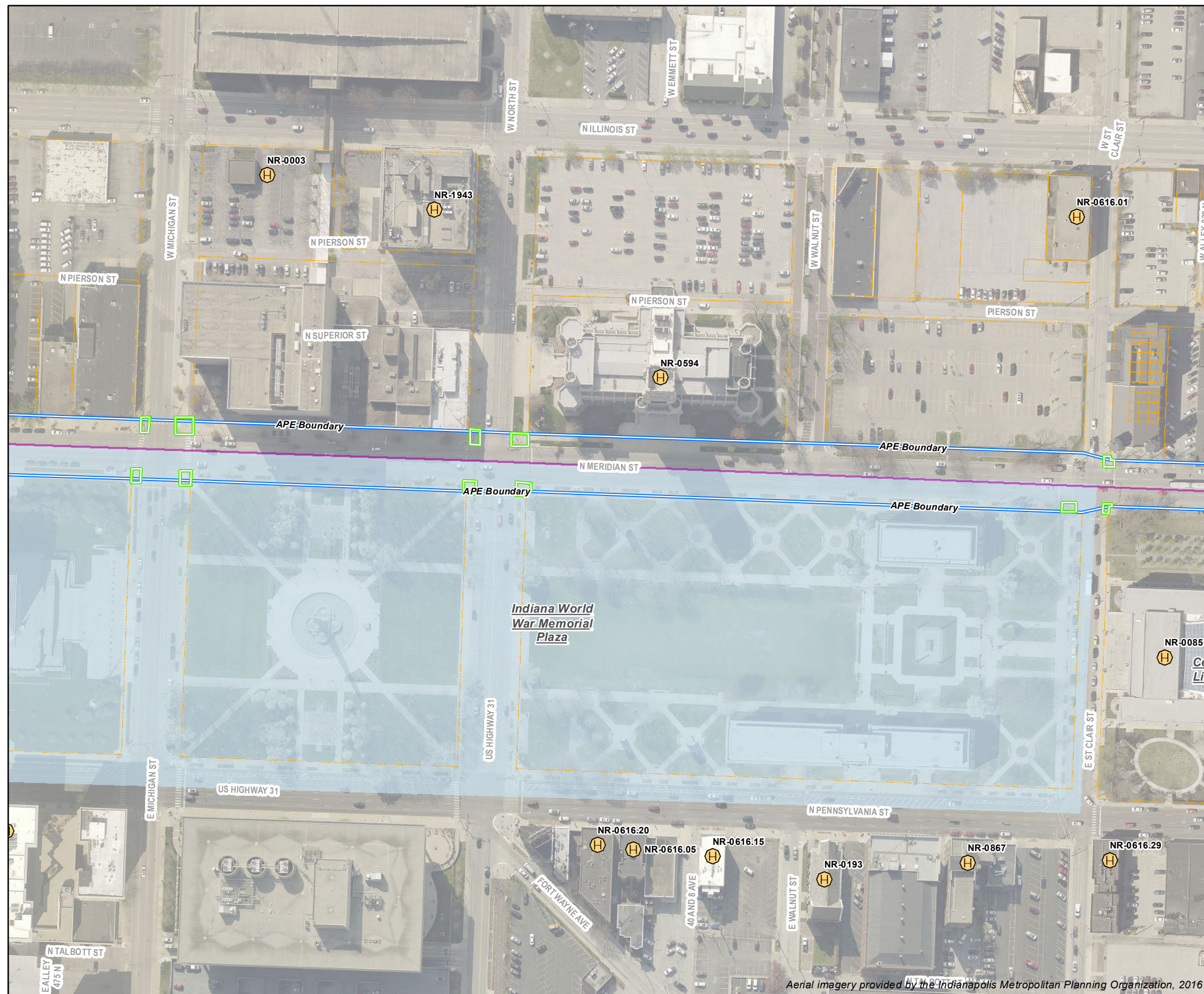


Aerial imagery provided by the Indianapolis Metropolitan Planning Organization, 2016









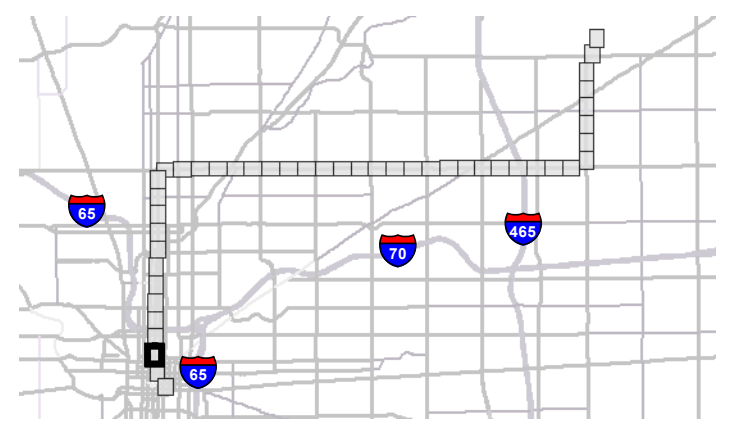
12/28/2017

Purple Line

Red Line



Red Line BRT Section 106 process completed 9/22/17.  
No additional work required.  
\*\*ROW Acquisition is subject to change as design progresses



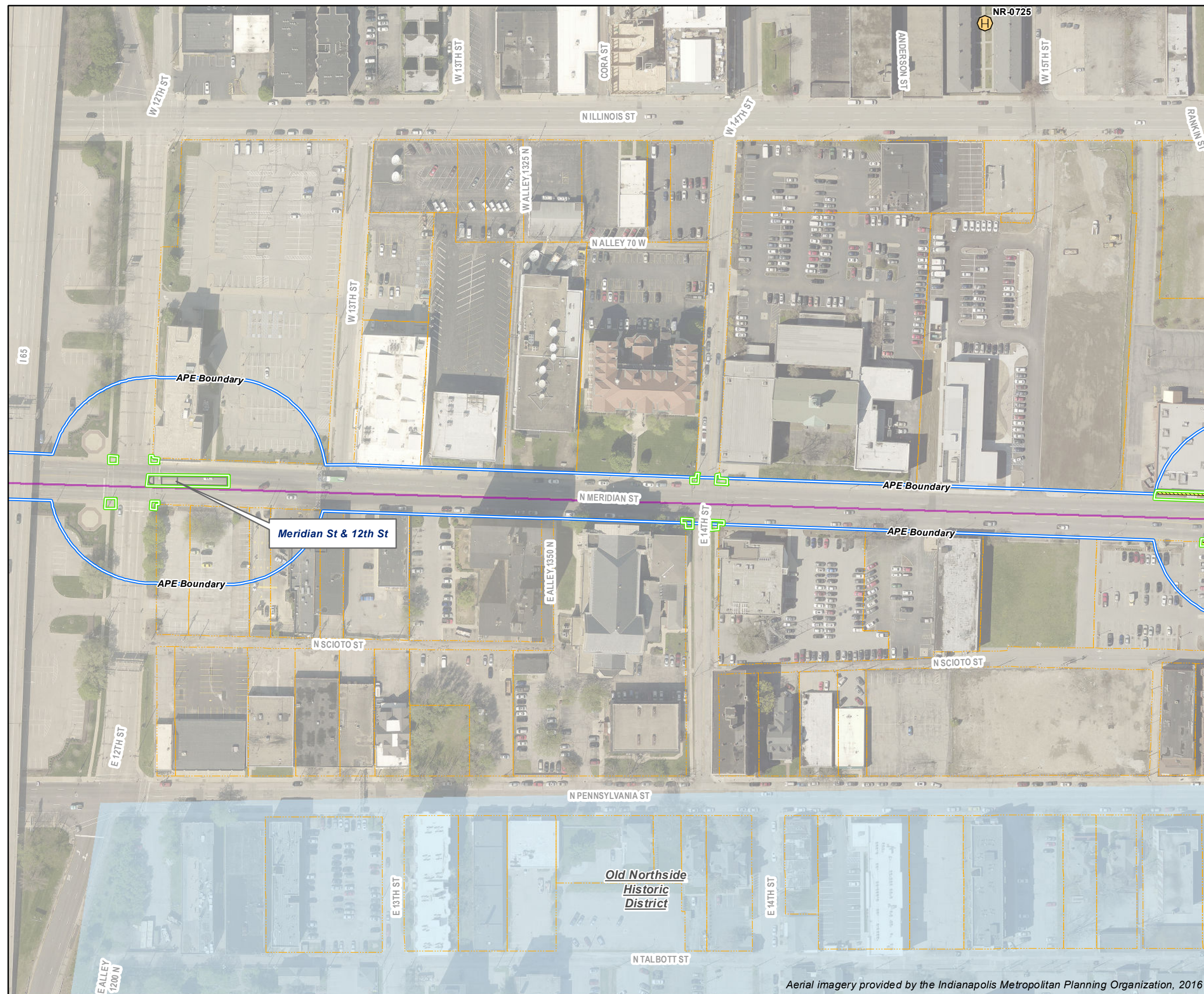
1 inch = 150 feet




















### Purple Line BRT Area of Potential Effects

Sheet 5 of 45

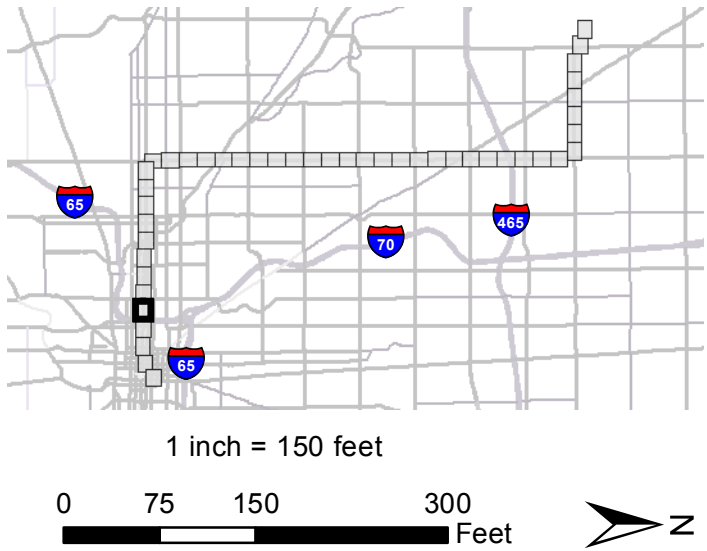
12/28/2017

- 
- The diagram illustrates the spatial relationship between station platforms and archaeological areas of potential effects for two transit lines: Purple Line and Red Line. It is organized into two main sections, one for the Purple Line and one for the Red Line, each with a vertical line on the left representing the station platform.
- Purple Line Section:**
    - Archaeological Area of Potential Effects:** Indicated by a green horizontal bar above the platform.
    - Above-Ground Area of Potential Effects (APE Boundary):** Indicated by a blue horizontal bar with the text "APE Boundary" in blue, located below the green bar.
    - Purple Line Station Platform:** Represented by a grey horizontal bar with a small grey rectangle on the left, located below the APE boundary.
  - Red Line Section:**
    - Archaeological Area of Potential Effects\*:** Indicated by a pink horizontal bar above the platform.
    - Above-Ground Area of Potential Effects (APE Boundary)\*:** Indicated by a pink horizontal bar with the text "APE Boundary" in pink, located below the pink bar.
    - Station Platform Shared with Red Line\*:** Represented by a red horizontal bar with a small red rectangle on the left, located below the APE boundary.

- |   |   |   |   |
|---|---|---|---|
|  | Cemetery                                |  | Anticipated<br>Extent of ROW<br>Acquisition** |
|  | NRHP - Listed<br>Historic Property      |  | Tax Parcel                                    |
|  | Contributing<br>County - Listed<br>Site |  | Purple Line<br>Alignment                      |
|  | NRHP - Listed<br>Historic District      |  | Railroad                                      |
|  | Historic Bridge<br>Inventory            |   |   |

\*Red Line BRT Section 106 process completed 9/22/17.  
No additional work required.

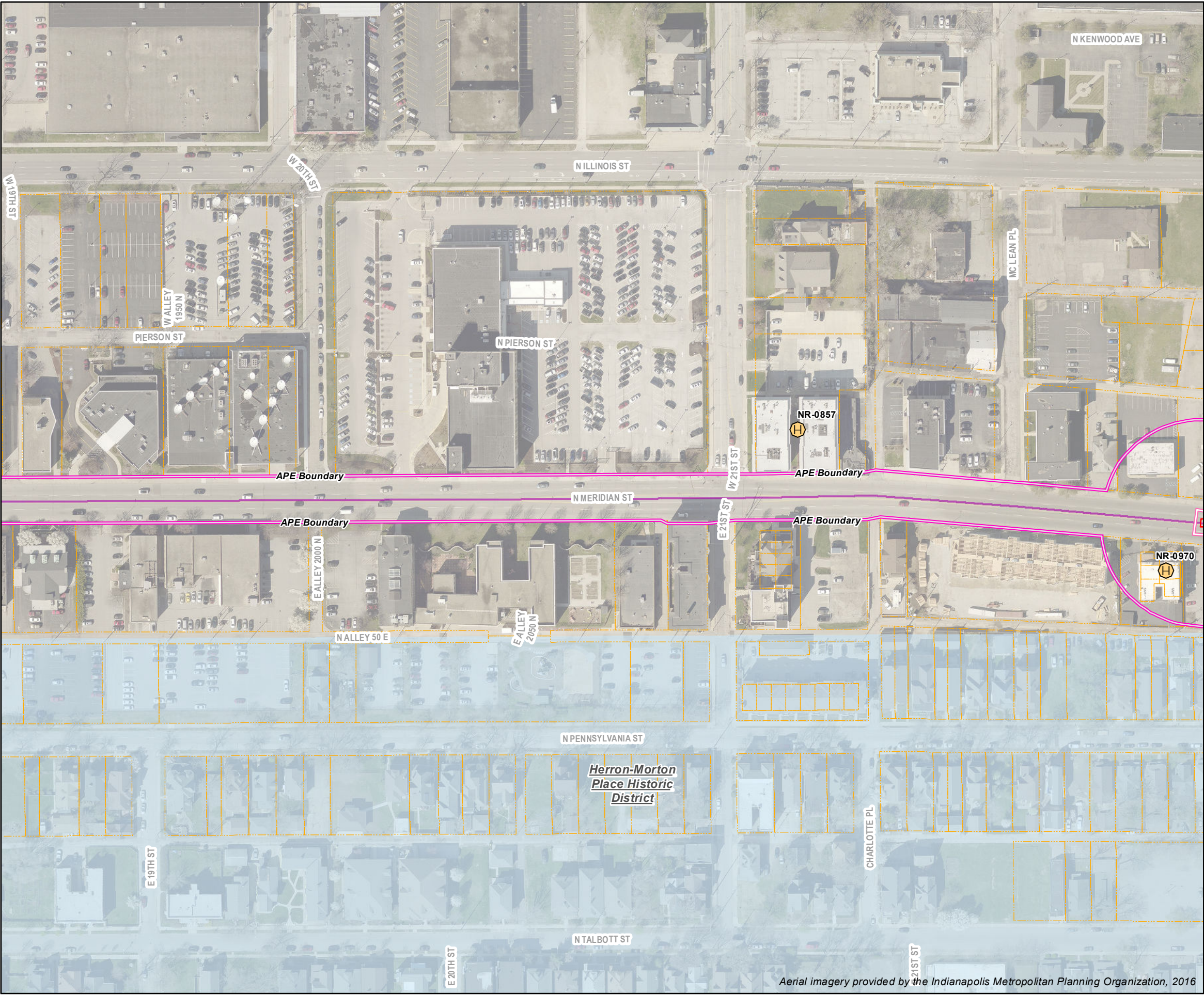
\*\*ROW Acquisition is subject to change as design progresses











12/28/2017

### Purple Line BRT

#### Area of Potential Effects

Sheet 7 of 45

Purple Line

Archaeological Area of Potential Effects

APE Boundary

Purple Line Station Platform

Red Line

Archaeological Area of Potential Effects\*

APE Boundary\*

Station Platform Shared with Red Line\*

Cemetery

NRHP - Listed Historic Property

Contributing County - Listed Site

NRHP - Listed Historic District

Historic Bridge Inventory

Anticipated Extent of ROW Acquisition\*\*

Tax Parcel

Purple Line Alignment

Railroad

\*Red Line BRT Section 106 process completed 9/22/17. No additional work required.

\*\*ROW Acquisition is subject to change as design progresses

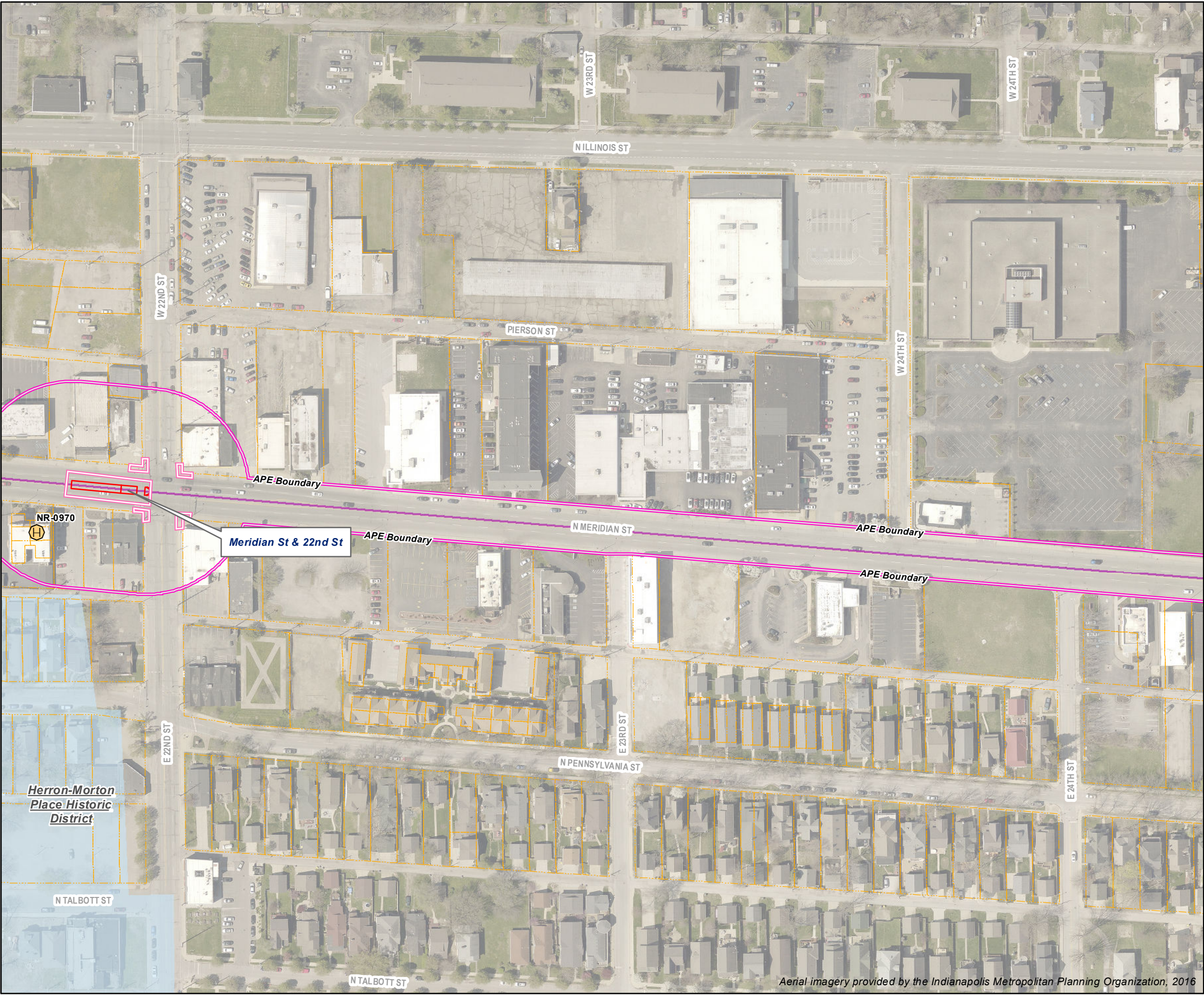
1 inch = 150 feet

0 75 150 300 Feet

North Arrow

Aerial imagery provided by the Indianapolis Metropolitan Planning Organization, 2016





12/28/2017

Purple Line

Archaeological Area of Potential Effects

APE Boundary

Above-Ground Area of Potential Effects (APE Boundary)

Purple Line Station Platform

Red Line

Archaeological Area of Potential Effects\*

APE Boundary

Above-Ground Area of Potential Effects (APE Boundary)\*

Station Platform Shared with Red Line\*

Cemetery

NRHP - Listed Historic Property

Contributing County - Listed Site

NRHP - Listed Historic District

Historic Bridge Inventory

Anticipated Extent of ROW Acquisition\*\*

Tax Parcel

Purple Line Alignment

Railroad

\*Red Line BRT Section 106 process completed 9/22/17. No additional work required.

\*\*ROW Acquisition is subject to change as design progresses

65

70

465

65

1 inch = 150 feet

0

75

150

300

Feet

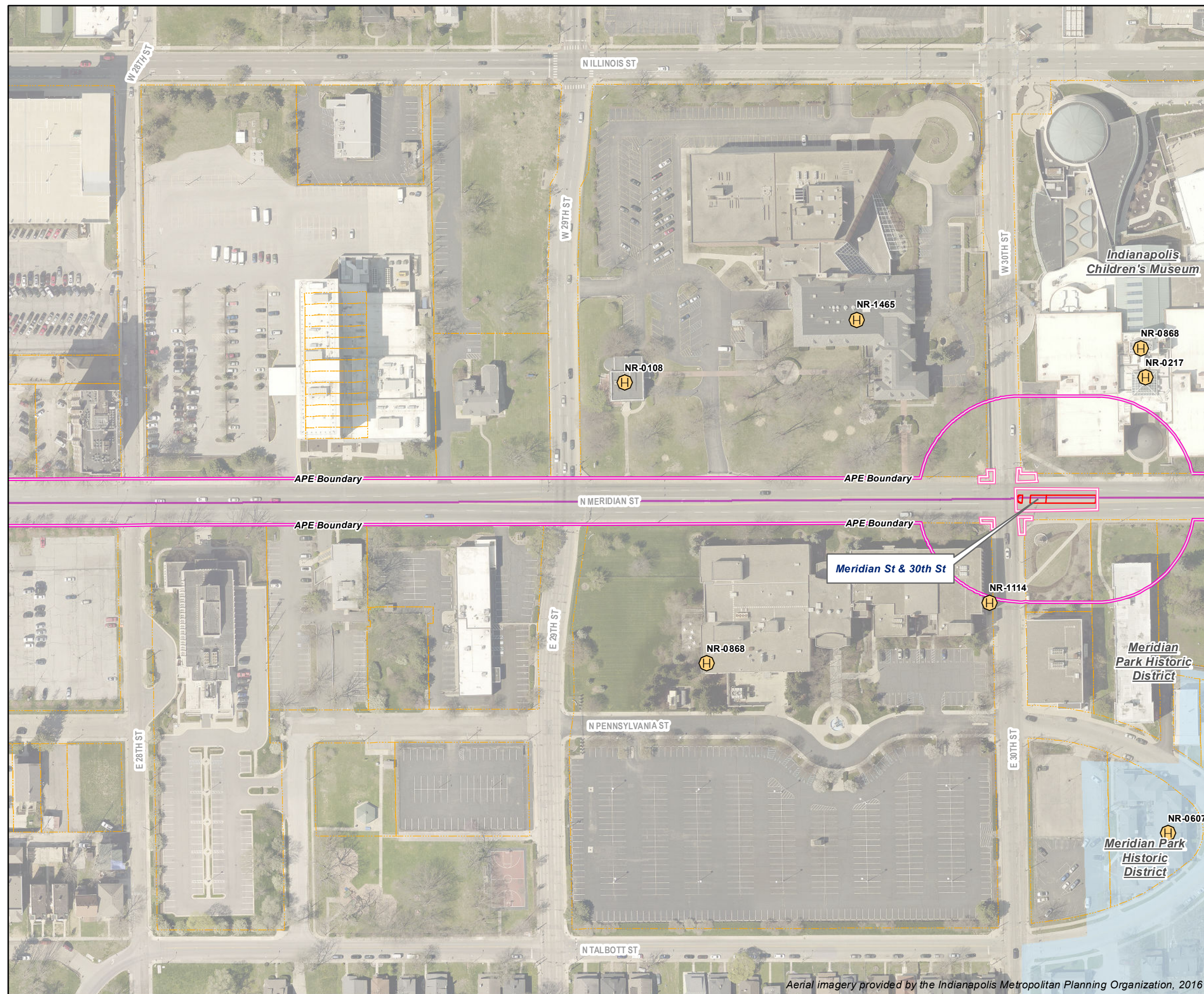
N

Aerial imagery provided by the Indianapolis Metropolitan Planning Organization, 2016


















12/28/2017

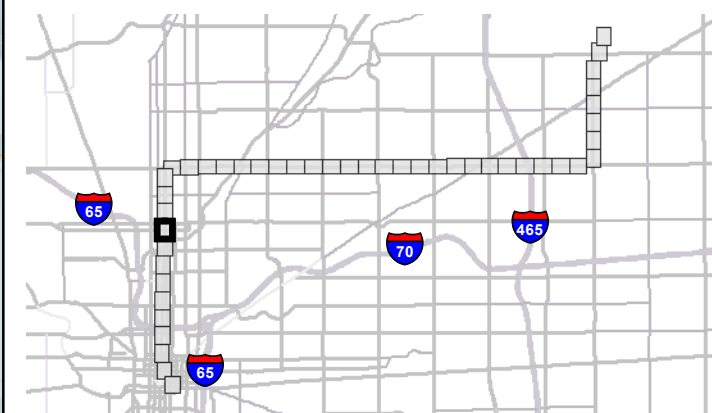
### Purple Line BRT Area of Potential Effects

Sheet 10 of 45


- 
- The diagram illustrates the spatial relationship between the Purple Line and Red Line station platforms and their respective archaeological areas of potential effects (APE). It is divided into two main sections: Purple Line and Red Line.
- Purple Line:**
- Archaeological Area of Potential Effects:** Represented by a green horizontal bar.
  - APE Boundary:** Represented by a blue horizontal bar.
  - Purple Line Station Platform:** Represented by a grey horizontal bar with a small grey triangle at its left end.
- Red Line:**
- Archaeological Area of Potential Effects\*:** Represented by a pink horizontal bar.
  - APE Boundary\*:** Represented by a pink horizontal bar.
  - Station Platform Shared with Red Line\*:** Represented by a red horizontal bar with a small red triangle at its left end.

- |   |   |   |   |
|---|---|---|---|
|    | Cemetery                                |    | Anticipated<br>Extent of ROW<br>Acquisition** |
|    | NRHP - Listed<br>Historic Property      |    | Tax Parcel                                    |
|   | Contributing<br>County - Listed<br>Site |  | Purple Line<br>Alignment                      |
|  | NRHP - Listed<br>Historic District      |  | Railroad                                      |
|  | Historic Bridge<br>Inventory            |   |   |

\*Red Line BRT Section 106 process completed 9/22/17.  
No additional work required.  
\*\*ROW Acquisition is subject to change as design progresses



1 inch = 150 feet

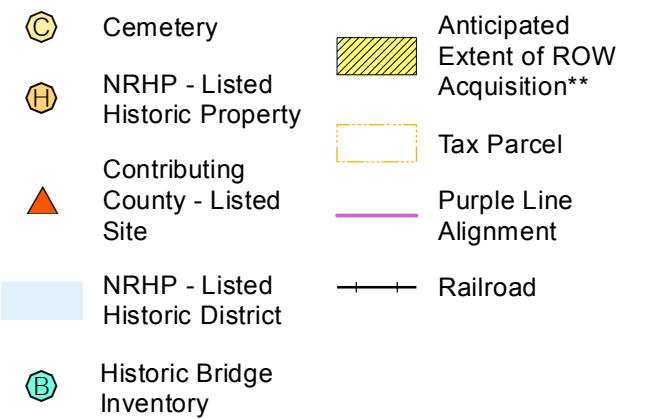
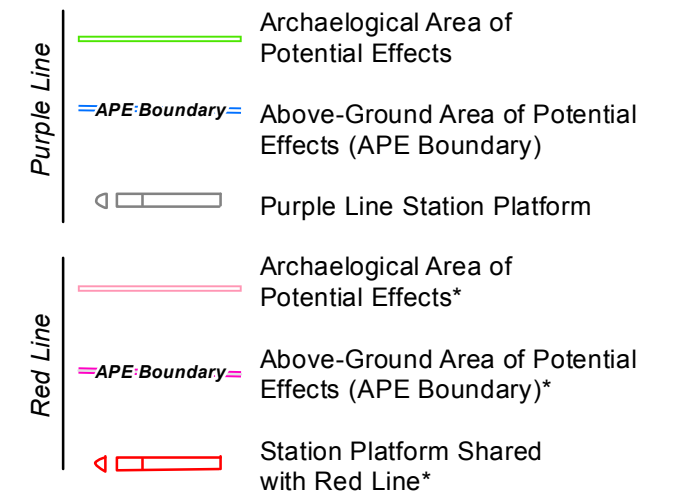








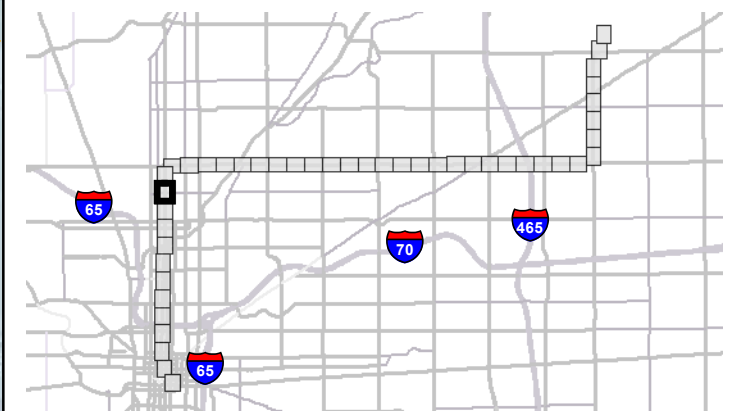
12/28/2017



\*Red Line BRT Section 106 process completed 9/22/17.

No additional work required.

**\*\*ROW Acquisition is subject to change as design progresses**

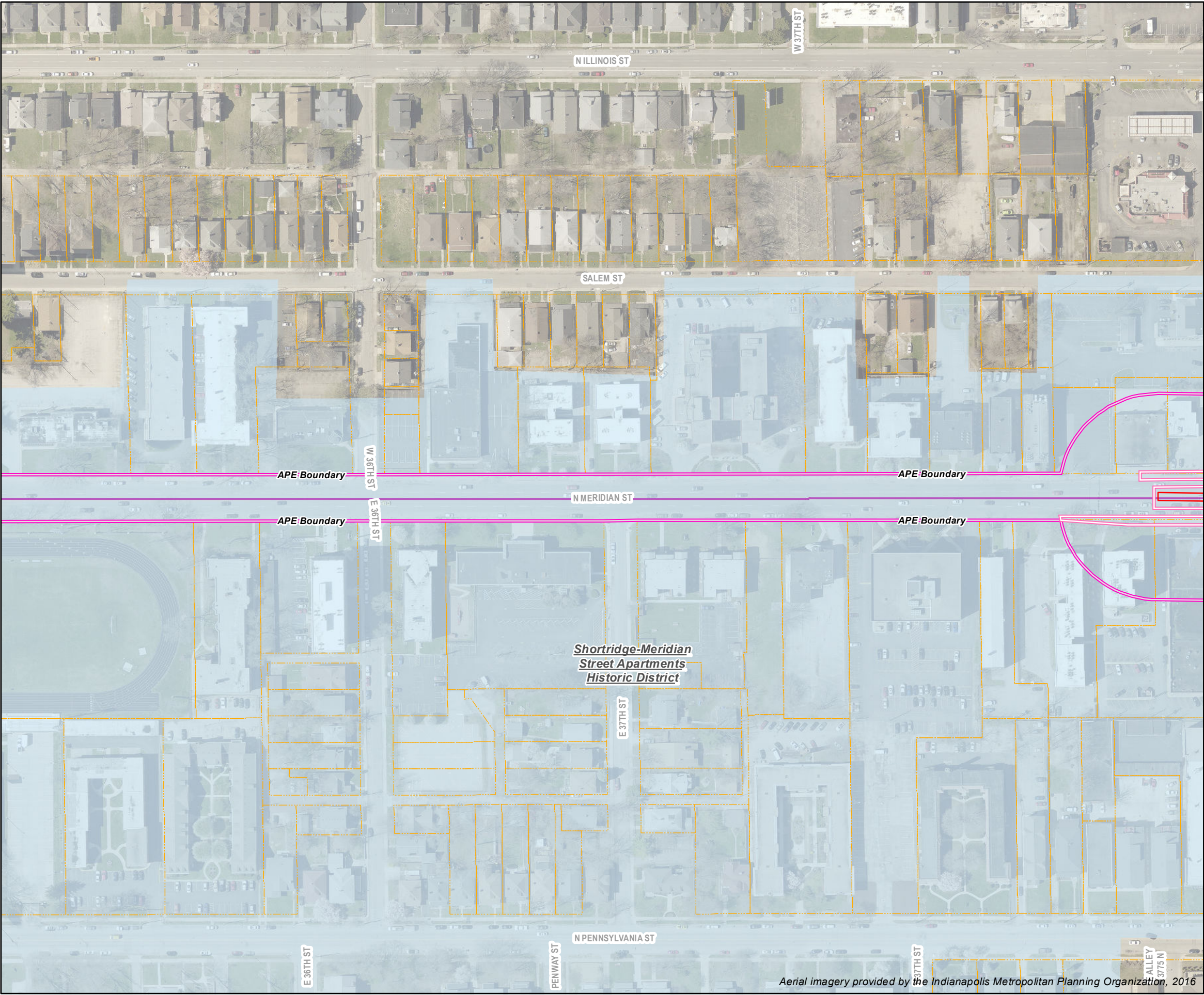


1 inch = 150 feet



Aerial imagery provided by the Indianapolis Metropolitan Planning Organization, 2016





**Purple Line BRT**  
**Area of Potential Effects**  
Sheet 13 of 45

12/28/2017

**Purple Line**

- Archaeological Area of Potential Effects
- APE Boundary** Above-Ground Area of Potential Effects (APE Boundary)
- Purple Line Station Platform

**Red Line**

- Archaeological Area of Potential Effects\*
- APE Boundary** Above-Ground Area of Potential Effects (APE Boundary)\*
- Station Platform Shared with Red Line\*

Cemetery	Anticipated Extent of ROW Acquisition**
NRHP - Listed Historic Property	Tax Parcel
Contributing County - Listed Site	Purple Line Alignment
NRHP - Listed Historic District	Railroad
Historic Bridge Inventory	

\*Red Line BRT Section 106 process completed 9/22/17. No additional work required.  
\*\*ROW Acquisition is subject to change as design progresses

1 inch = 150 feet

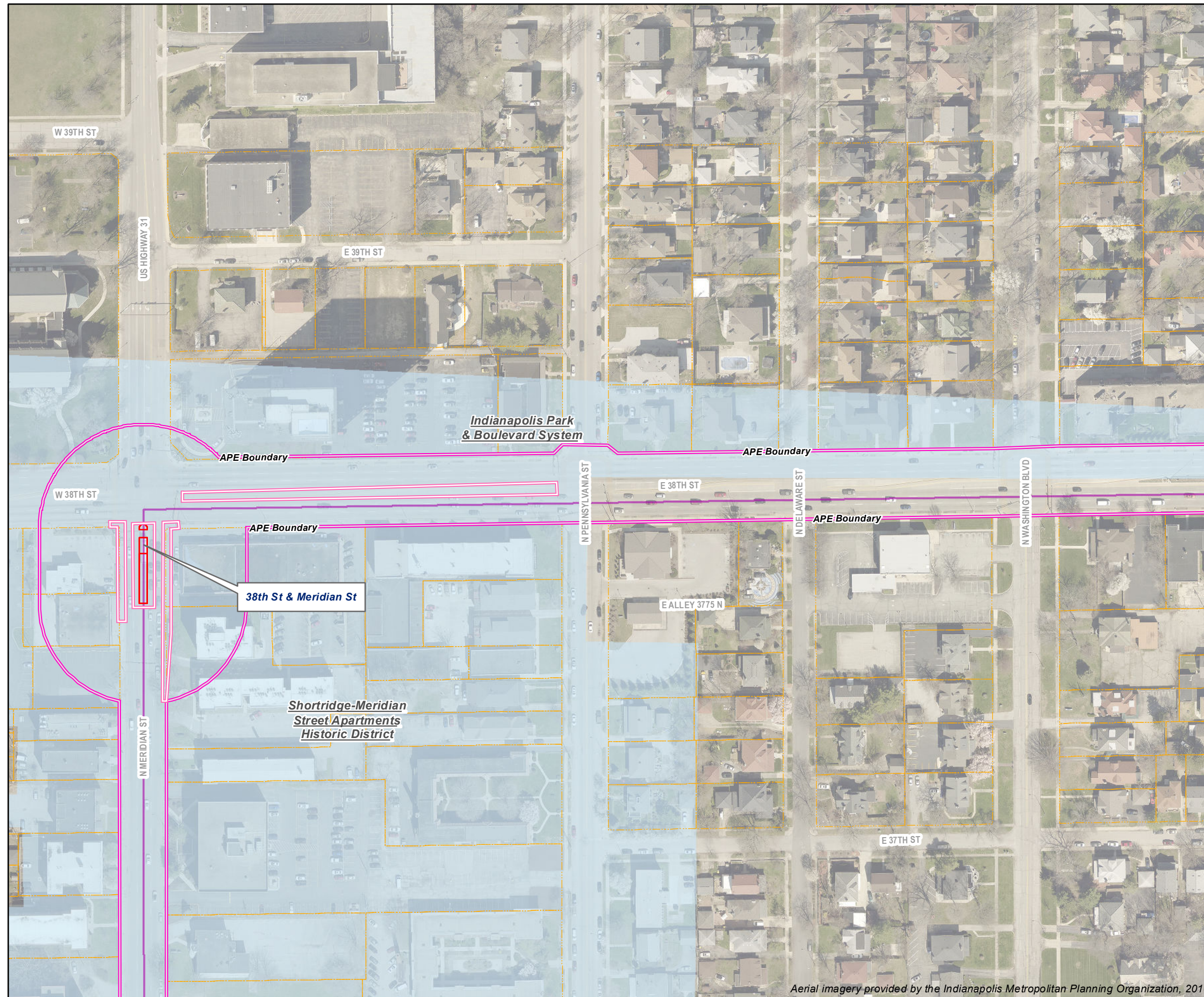
0 75 150 300 Feet

North arrow pointing up and slightly right, labeled 'N'.







Aerial imagery provided by the Indianapolis Metropolitan Planning Organization, 2016












12/28/2017

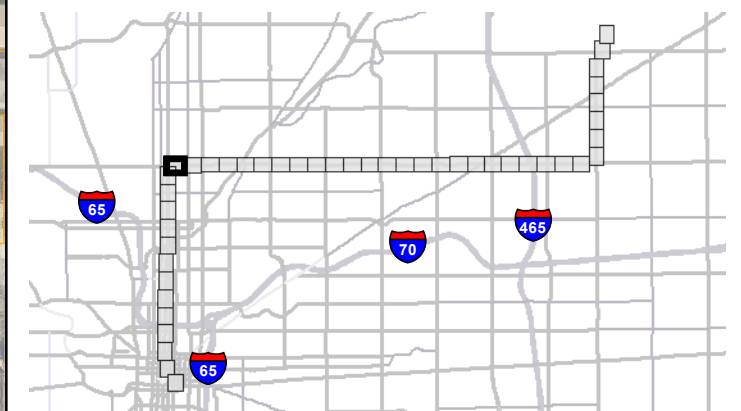


Aerial imagery provided by the Indianapolis Metropolitan Planning Organization, 2016

Purple Line		Archaeological Area of Potential Effects
		Above-Ground Area of Potential Effects (APE Boundary)
		Purple Line Station Platform
Red Line		Archaeological Area of Potential Effects*
		Above-Ground Area of Potential Effects (APE Boundary)*
		Station Platform Shared with Red Line*

	Cemetery		Anticipated Extent of ROW Acquisition**
	NRHP - Listed Historic Property		Tax Parcel
	Contributing County - Listed Site		Purple Line Alignment
	NRHP - Listed Historic District		Railroad
	Historic Bridge Inventory		

\*Red Line BRT Section 106 process completed 9/22/17.  
No additional work required.  
\*\*ROW Acquisition is subject to change as design progresses



1 inch = 150 feet

0 75 150 300 Feet

N






















Purple Line

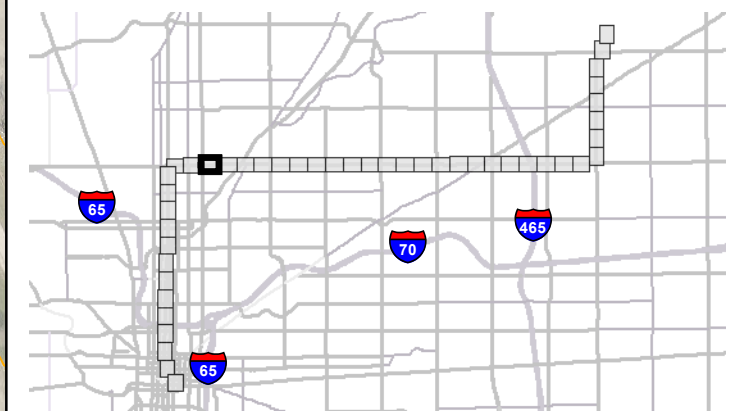
*Red Line*

-  Archaeological Area of Potential Effects  
 Above-Ground Area of Potential Effects (APE Boundary)  
 Purple Line Station Platform
-  Archaeological Area of Potential Effects\*  
 Above-Ground Area of Potential Effects (APE Boundary)\*  
 Station Platform Shared with Red Line\*

- |   |   |   |   |
|---|---|---|---|
|    | Cemetery                                |    | Anticipated<br>Extent of ROW<br>Acquisition** |
|    | NRHP - Listed<br>Historic Property      |    | Tax Parcel                                    |
|    | Contributing<br>County - Listed<br>Site |  | Purple Line<br>Alignment                      |
|  | NRHP - Listed<br>Historic District      |  | Railroad                                      |
|  | Historic Bridge<br>Inventory            |   |   |

No additional work required.

**\*\*ROW Acquisition is subject to change as design progresses**



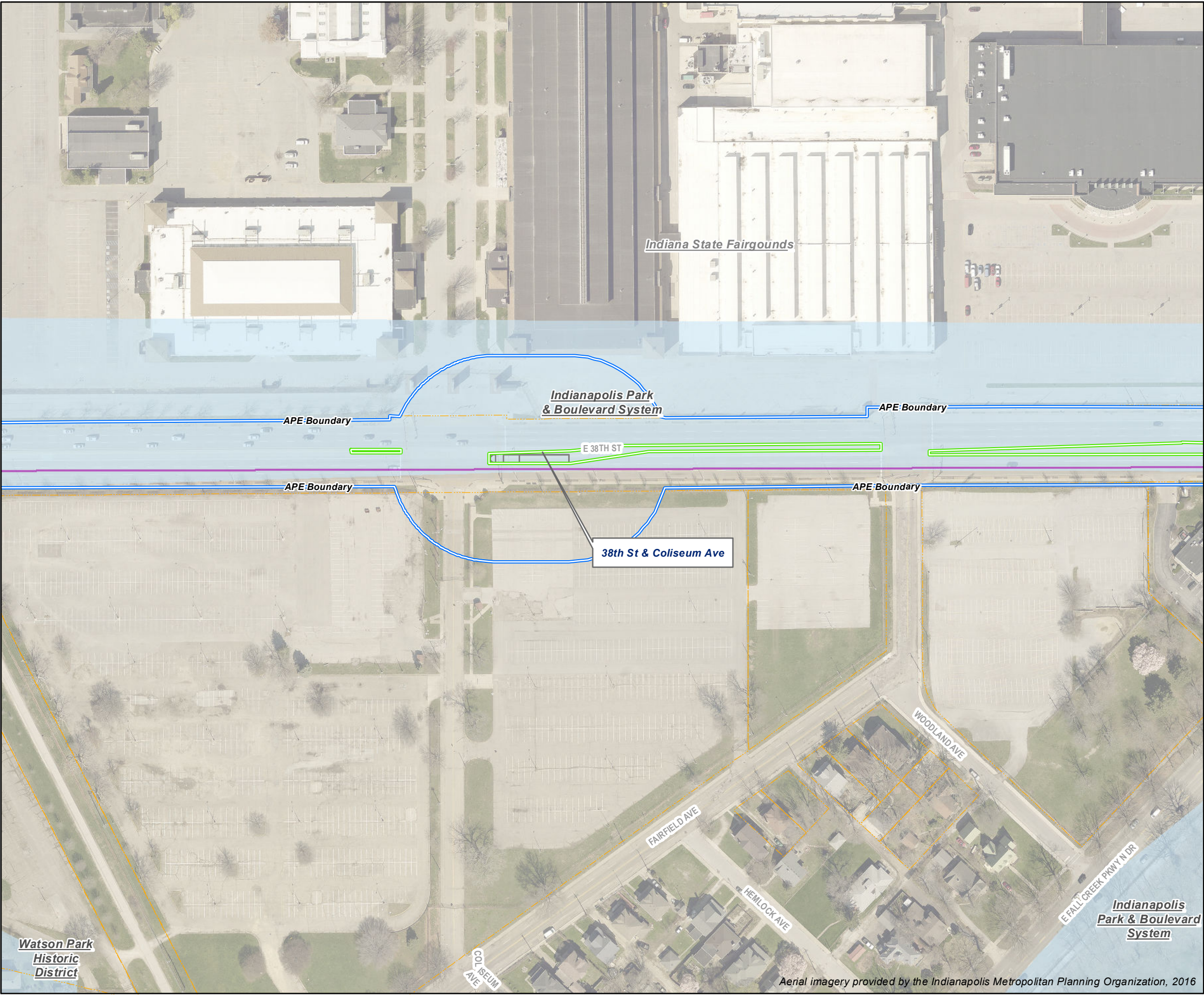
1 inch = 150 feet

0 75 150 300 Feet



Aerial imagery provided by the Indianapolis Metropolitan Planning Organization, 2016





12/28/2017

Purple Line

Archaeological Area of Potential Effects

APE Boundary

Purple Line Station Platform

Red Line

Archaeological Area of Potential Effects\*

APE Boundary\*

Station Platform Shared with Red Line\*

Cemetery

NRHP - Listed Historic Property

Contributing County - Listed Site

NRHP - Listed Historic District

Historic Bridge Inventory

Anticipated Extent of ROW Acquisition\*\*

Tax Parcel

Purple Line Alignment

Railroad

\*Red Line BRT Section 106 process completed 9/22/17. No additional work required.

\*\*ROW Acquisition is subject to change as design progresses

65

70

465

65

1 inch = 150 feet

0 75 150 300 Feet

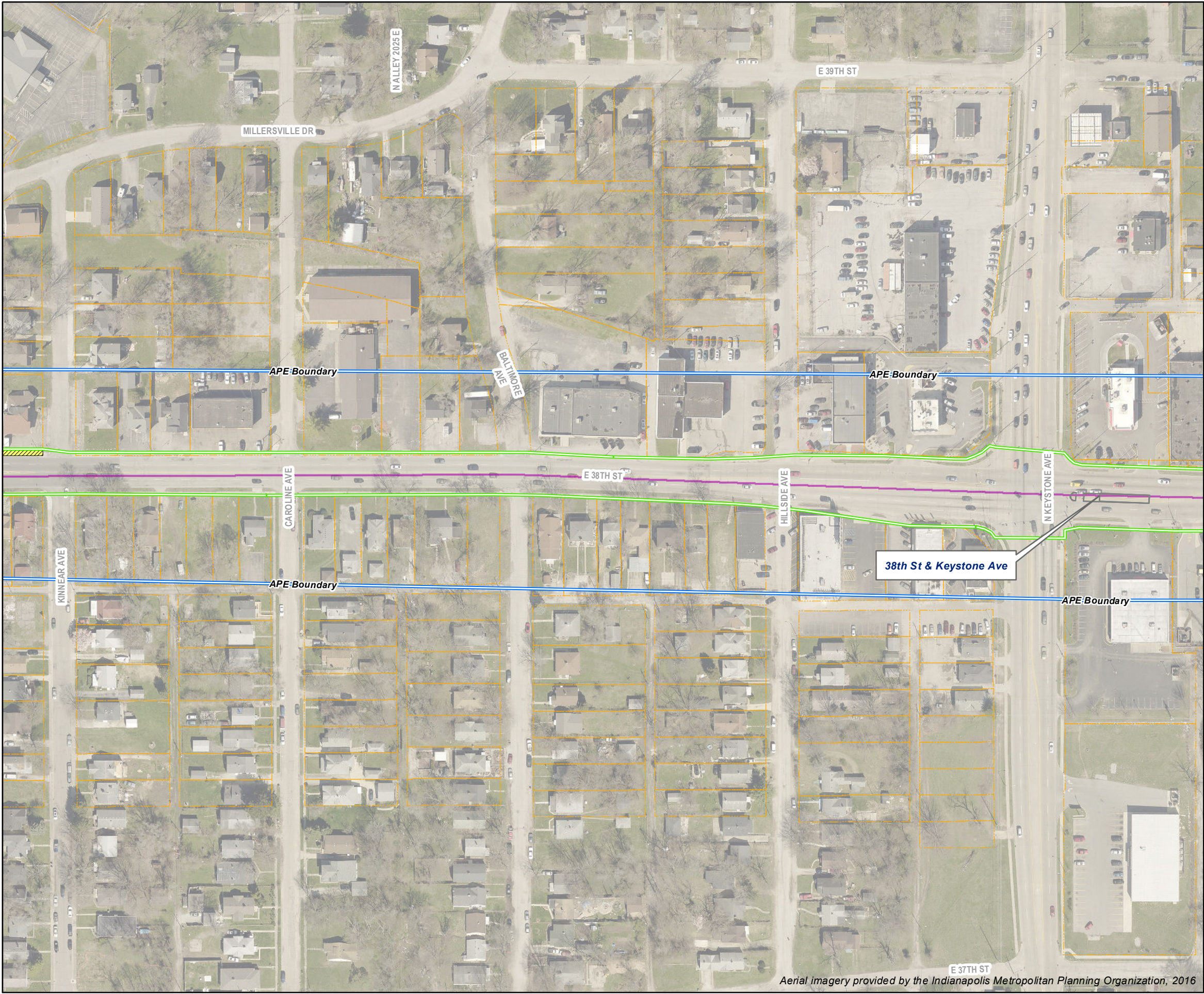
N

Aerial imagery provided by the Indianapolis Metropolitan Planning Organization, 2016









12/28/2017

Purple Line

Archaeological Area of Potential Effects

APE Boundary

Purple Line Station Platform

Red Line

Archaeological Area of Potential Effects\*

APE Boundary\*

Station Platform Shared with Red Line\*

Cemetery

NRHP - Listed Historic Property

Contributing County - Listed Site

NRHP - Listed Historic District

Historic Bridge Inventory

Anticipated Extent of ROW Acquisition\*\*

Tax Parcel

Purple Line Alignment

Railroad

\*Red Line BRT Section 106 process completed 9/22/17. No additional work required.

\*\*ROW Acquisition is subject to change as design progresses

65

70

465

65

1 inch = 150 feet

0

75

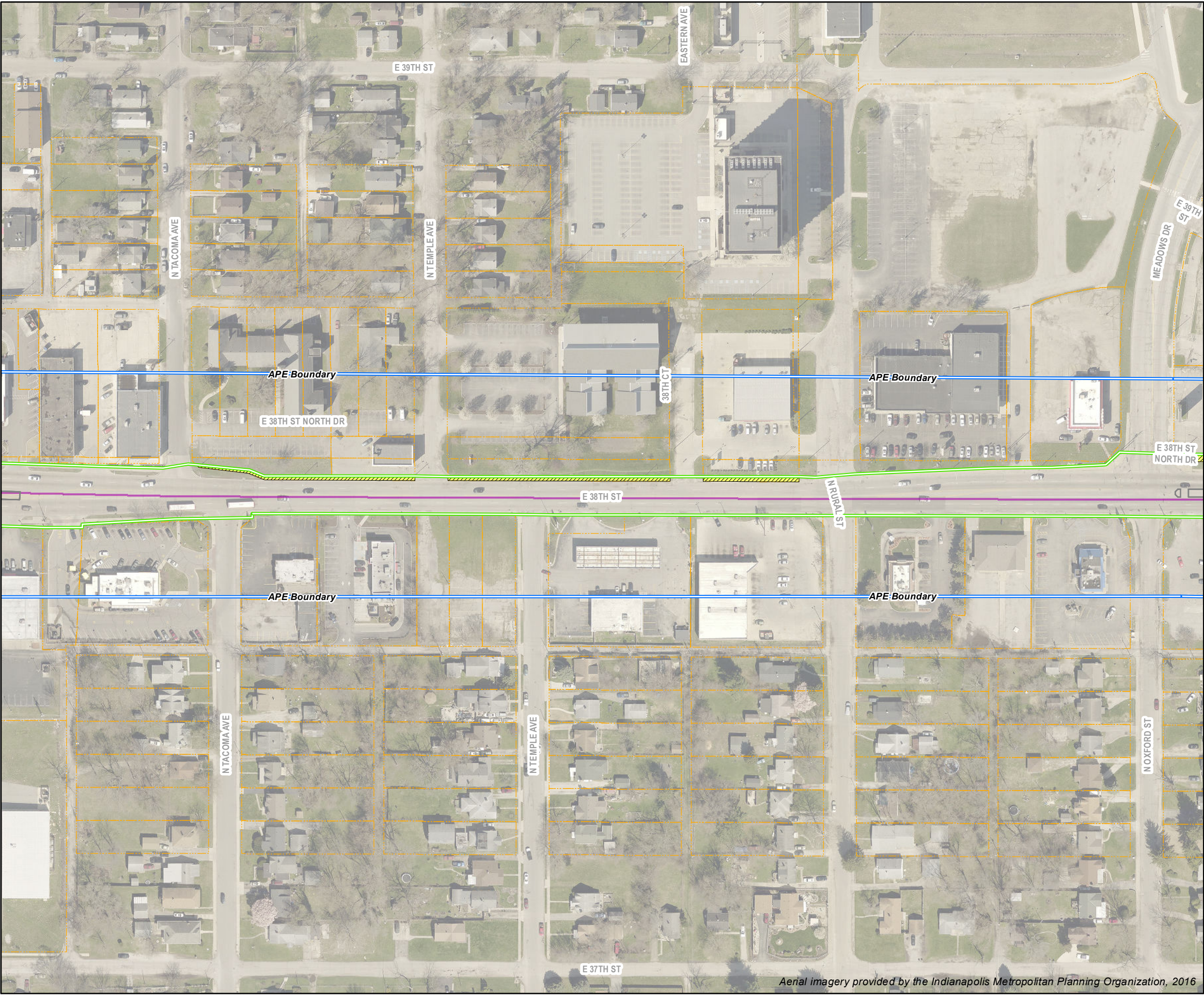
150

300

Feet

N





Aerial imagery provided by the Indianapolis Metropolitan Planning Organization, 2016

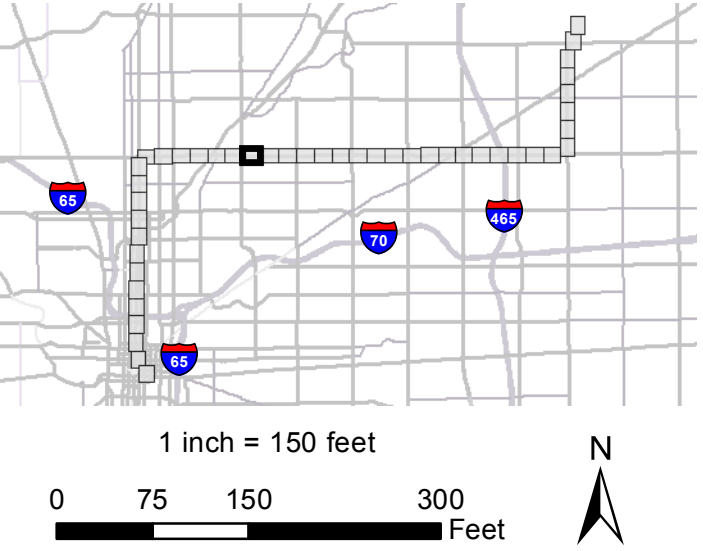
**Purple Line BRT**  
**Area of Potential Effects**  
Sheet 20 of 45

12/28/2017

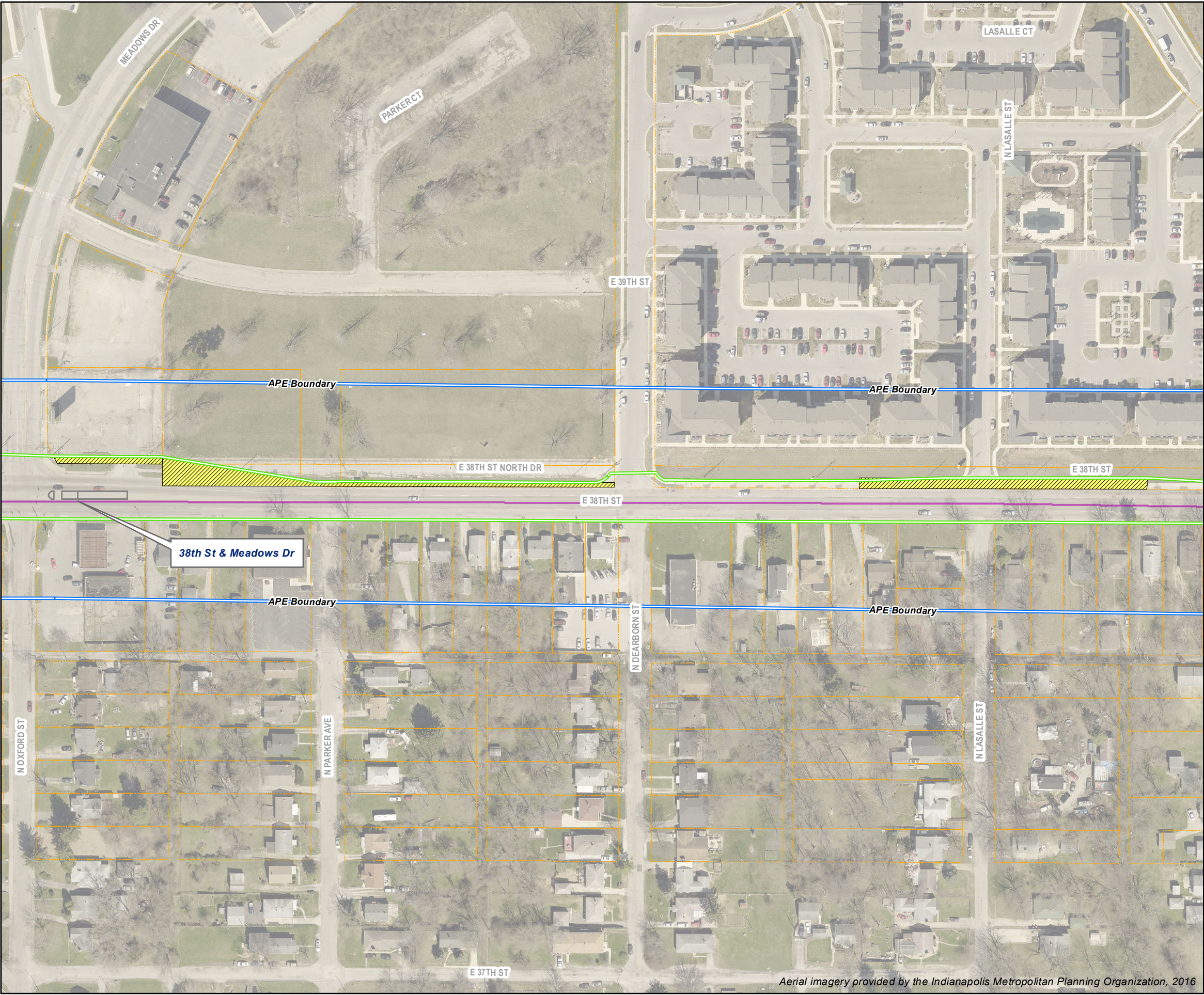
- Purple Line**
- Archaeological Area of Potential Effects
  - APE Boundary** Above-Ground Area of Potential Effects (APE Boundary)
  - Purple Line Station Platform
- Red Line**
- Archaeological Area of Potential Effects\*
  - APE Boundary** Above-Ground Area of Potential Effects (APE Boundary)\*
  - Station Platform Shared with Red Line\*

- Cemetery
- NRHP - Listed Historic Property
- Contributing County - Listed Site
- NRHP - Listed Historic District
- Historic Bridge Inventory
- Anticipated Extent of ROW Acquisition\*\*
- Tax Parcel
- Purple Line Alignment
- Railroad

\*Red Line BRT Section 106 process completed 9/22/17.  
No additional work required.  
\*\*ROW Acquisition is subject to change as design progresses







12/28/2017

Purple Line

Archaeological Area of Potential Effects

APE Boundary

Purple Line Station Platform

Red Line

Archaeological Area of Potential Effects\*

APE Boundary\*

Station Platform Shared with Red Line\*

Cemetery

NRHP - Listed Historic Property

Contributing County - Listed Site

NRHP - Listed Historic District

Historic Bridge Inventory

Anticipated Extent of ROW Acquisition\*\*

Tax Parcel

Purple Line Alignment

Railroad

\*Red Line BRT Section 106 process completed 9/22/17. No additional work required.

\*\*ROW Acquisition is subject to change as design progresses

65

70

465

65

1 inch = 150 feet

0

75

150

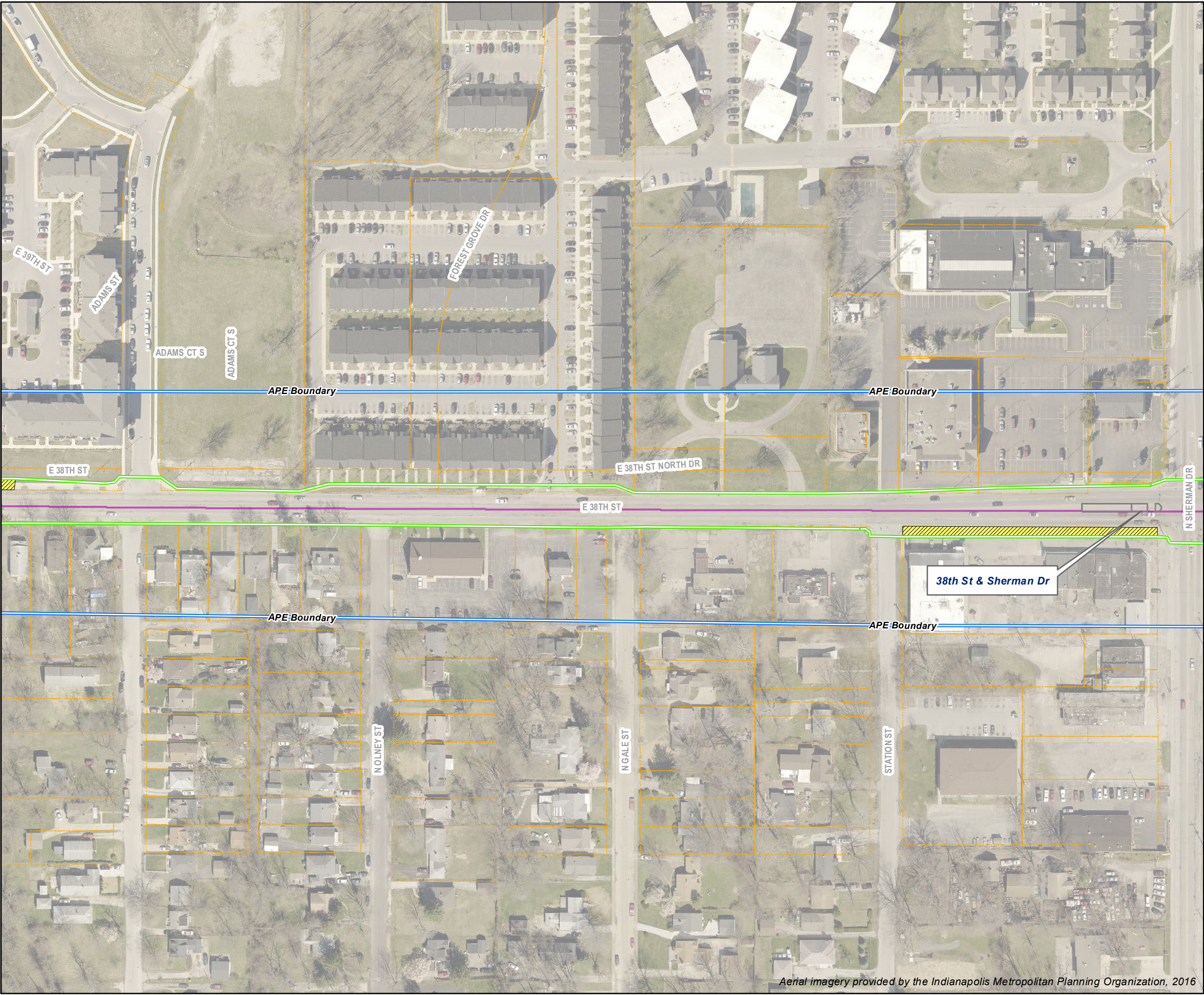
300

Feet

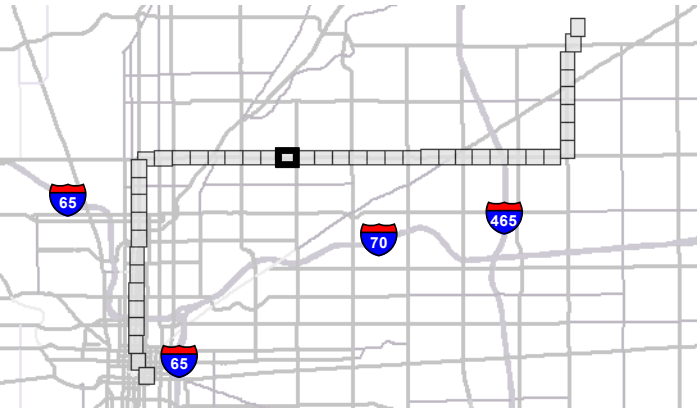
N

Aerial imagery provided by the Indianapolis Metropolitan Planning Organization, 2016





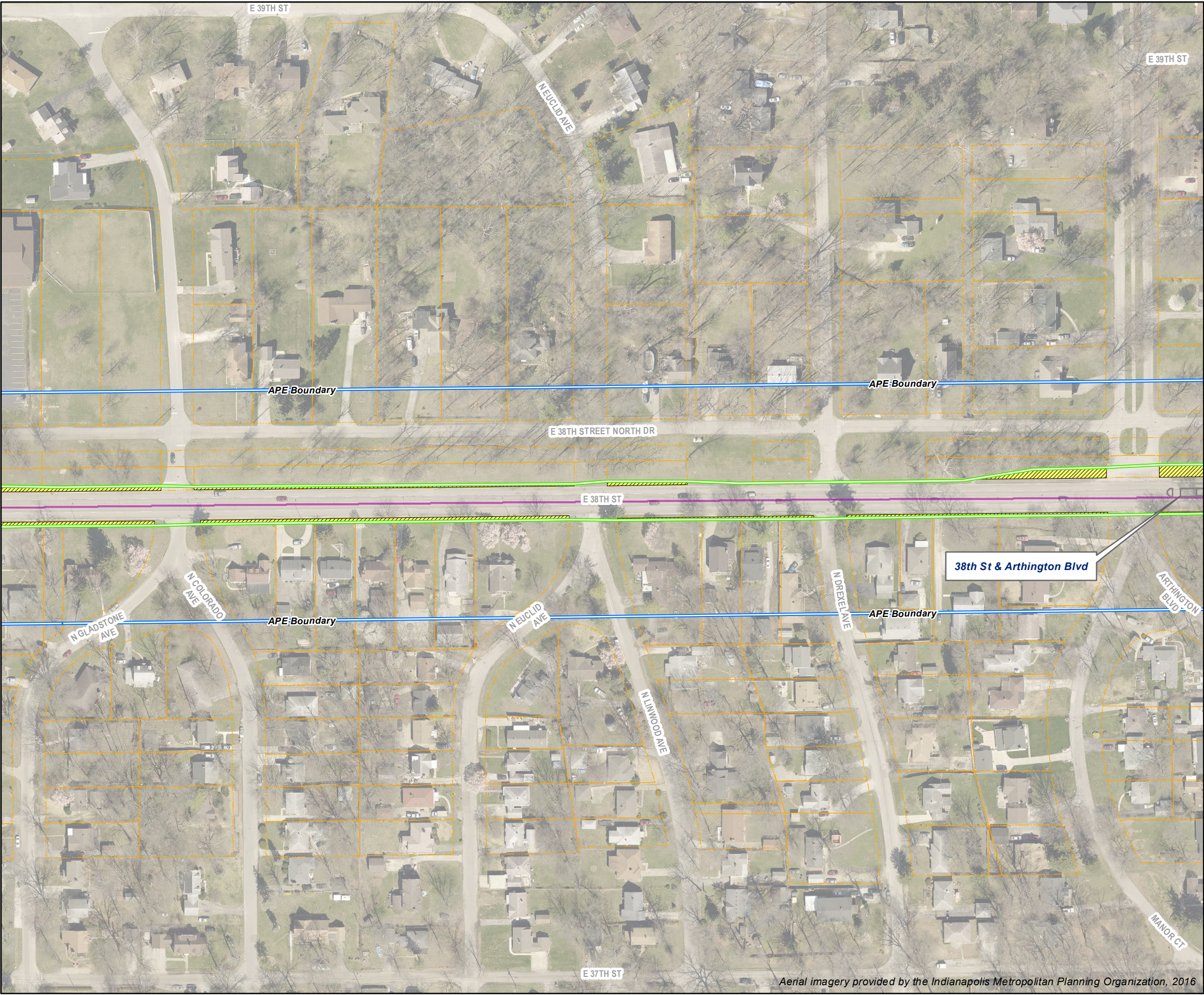
\*Red Line BRT Section 106 process completed 9/22/17.  
No additional work required.  
\*\*ROW Acquisition is subject to change as design progresses











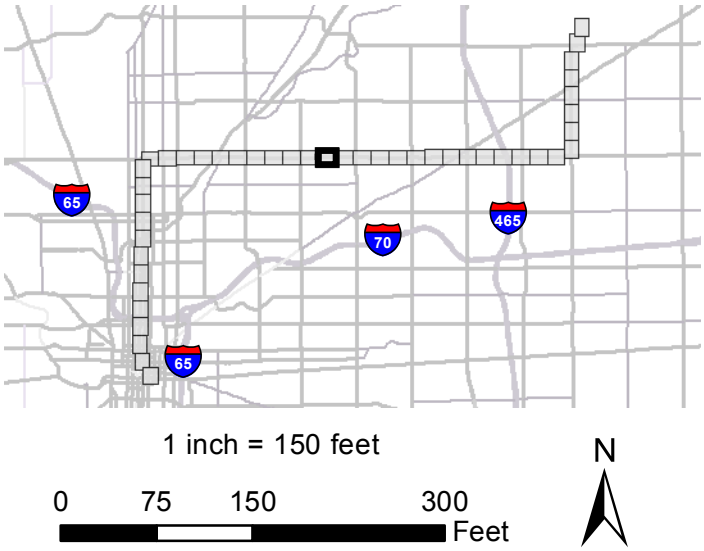
Aerial imagery provided by the Indianapolis Metropolitan Planning Organization, 2016

**Purple Line BRT**  
**Area of Potential Effects**  
Sheet 24 of 45

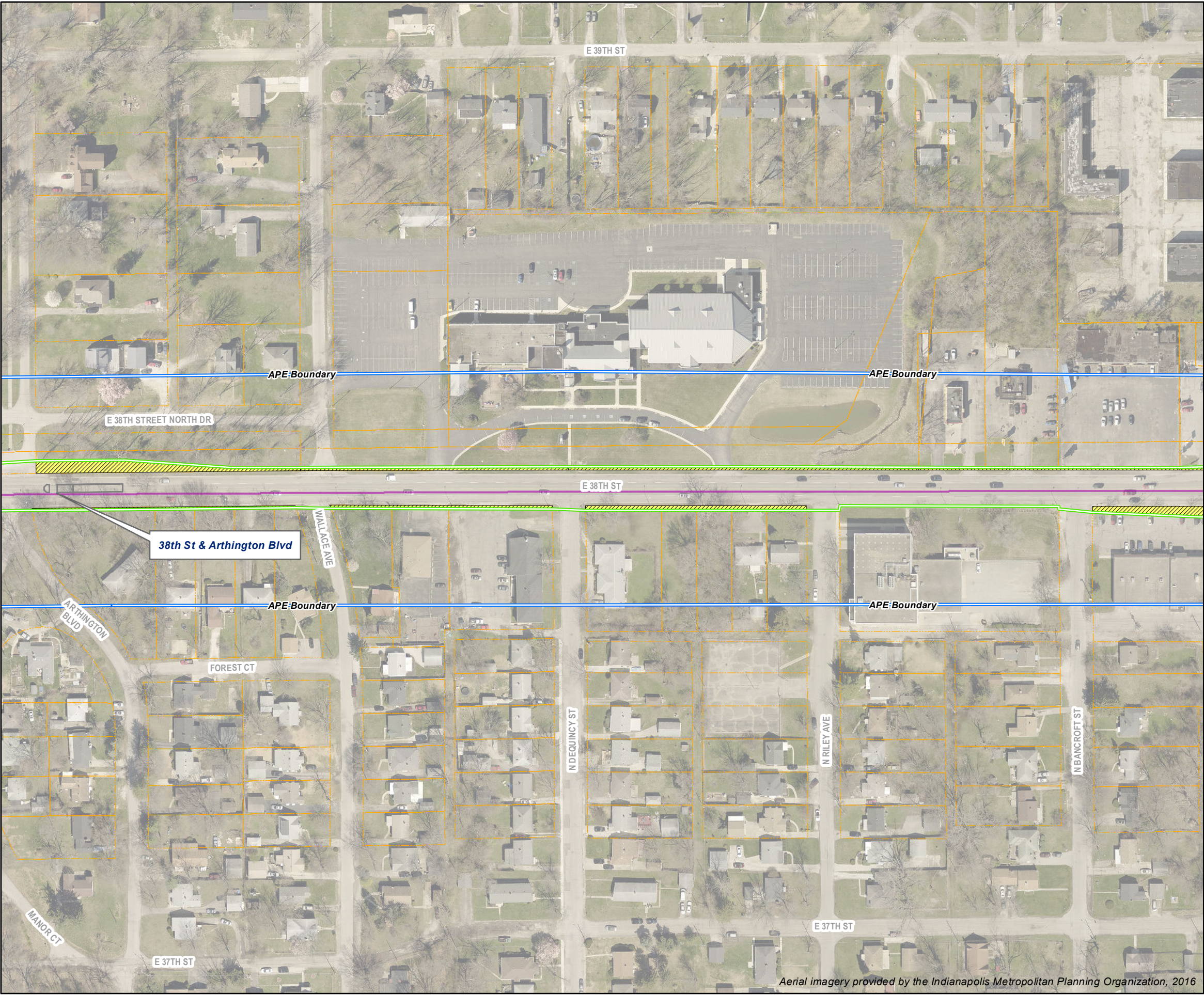
- Purple Line**
- Archaeological Area of Potential Effects
  - APE Boundary** Above-Ground Area of Potential Effects (APE Boundary)
  - Purple Line Station Platform
- Red Line**
- Archaeological Area of Potential Effects\*
  - APE Boundary** Above-Ground Area of Potential Effects (APE Boundary)\*
  - Station Platform Shared with Red Line\*

- Cemetery
- NRHP - Listed Historic Property
- Contributing County - Listed Site
- NRHP - Listed Historic District
- Historic Bridge Inventory
- Anticipated Extent of ROW Acquisition\*\*
- Tax Parcel
- Purple Line Alignment
- Railroad

\*Red Line BRT Section 106 process completed 9/22/17. No additional work required.  
\*\*ROW Acquisition is subject to change as design progresses







12/28/2017

Purple Line

Archaeological Area of Potential Effects

APE Boundary

Purple Line Station Platform

Red Line

Archaeological Area of Potential Effects\*

APE Boundary\*

Station Platform Shared with Red Line\*

Cemetery

NRHP - Listed Historic Property

Contributing County - Listed Site

NRHP - Listed Historic District

Historic Bridge Inventory

Anticipated Extent of ROW Acquisition\*\*

Tax Parcel

Purple Line Alignment

Railroad

\*Red Line BRT Section 106 process completed 9/22/17.  
No additional work required.

\*\*ROW Acquisition is subject to change as design progresses

65

70

465

65

1 inch = 150 feet

0

75

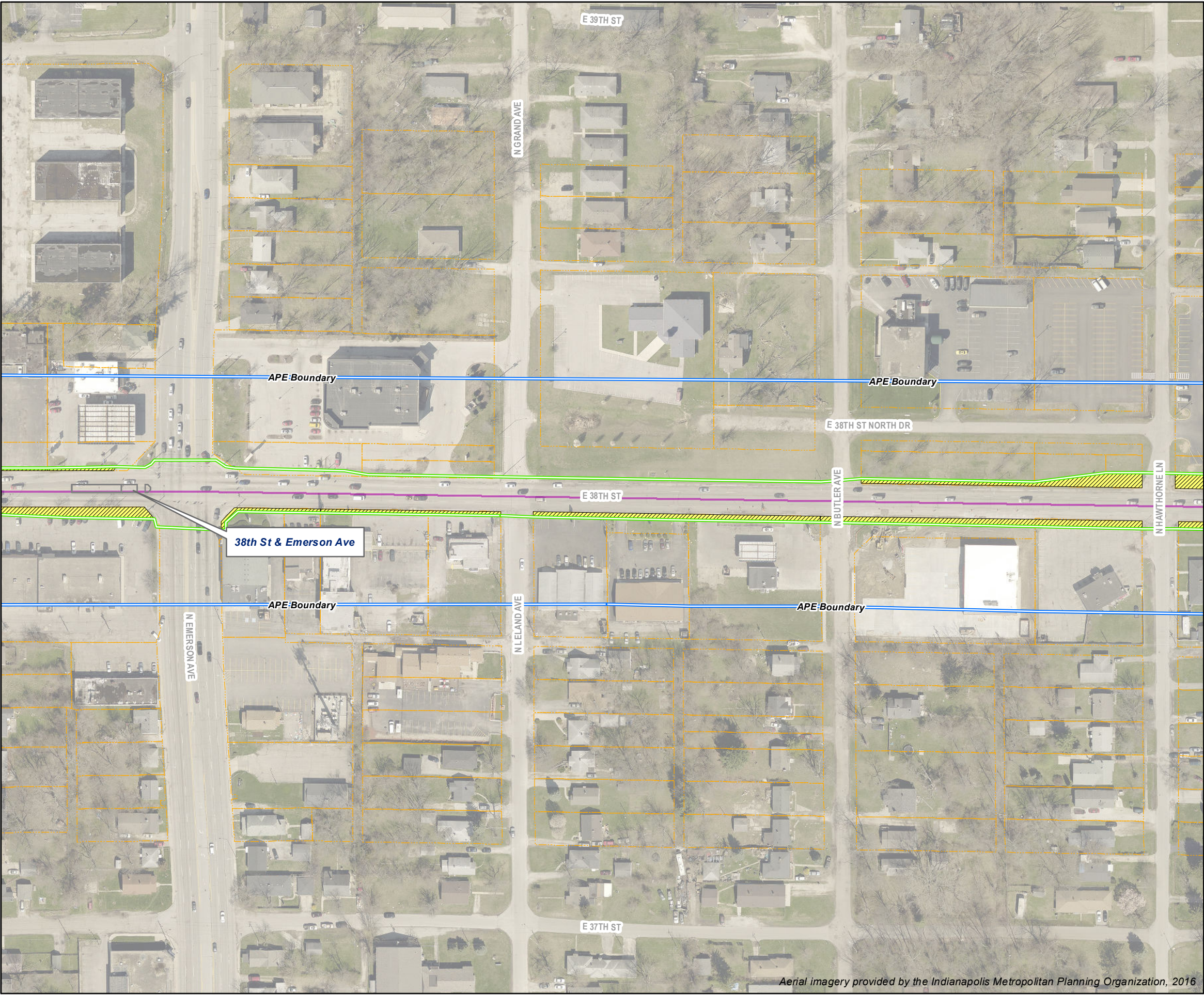
150

300

Feet

N





12/28/2017

Purple Line

Archaeological Area of Potential Effects

APE Boundary

Purple Line Station Platform

Red Line

Archaeological Area of Potential Effects\*

APE Boundary\*

Station Platform Shared with Red Line\*

Cemetery

NRHP - Listed Historic Property

Contributing County - Listed Site

NRHP - Listed Historic District

Historic Bridge Inventory

Anticipated Extent of ROW Acquisition\*\*

Tax Parcel

Purple Line Alignment

Railroad

\*Red Line BRT Section 106 process completed 9/22/17. No additional work required.

\*\*ROW Acquisition is subject to change as design progresses

65

70

465

65

1 inch = 150 feet

0

75

150

300

Feet

N

Aerial imagery provided by the Indianapolis Metropolitan Planning Organization, 2016

















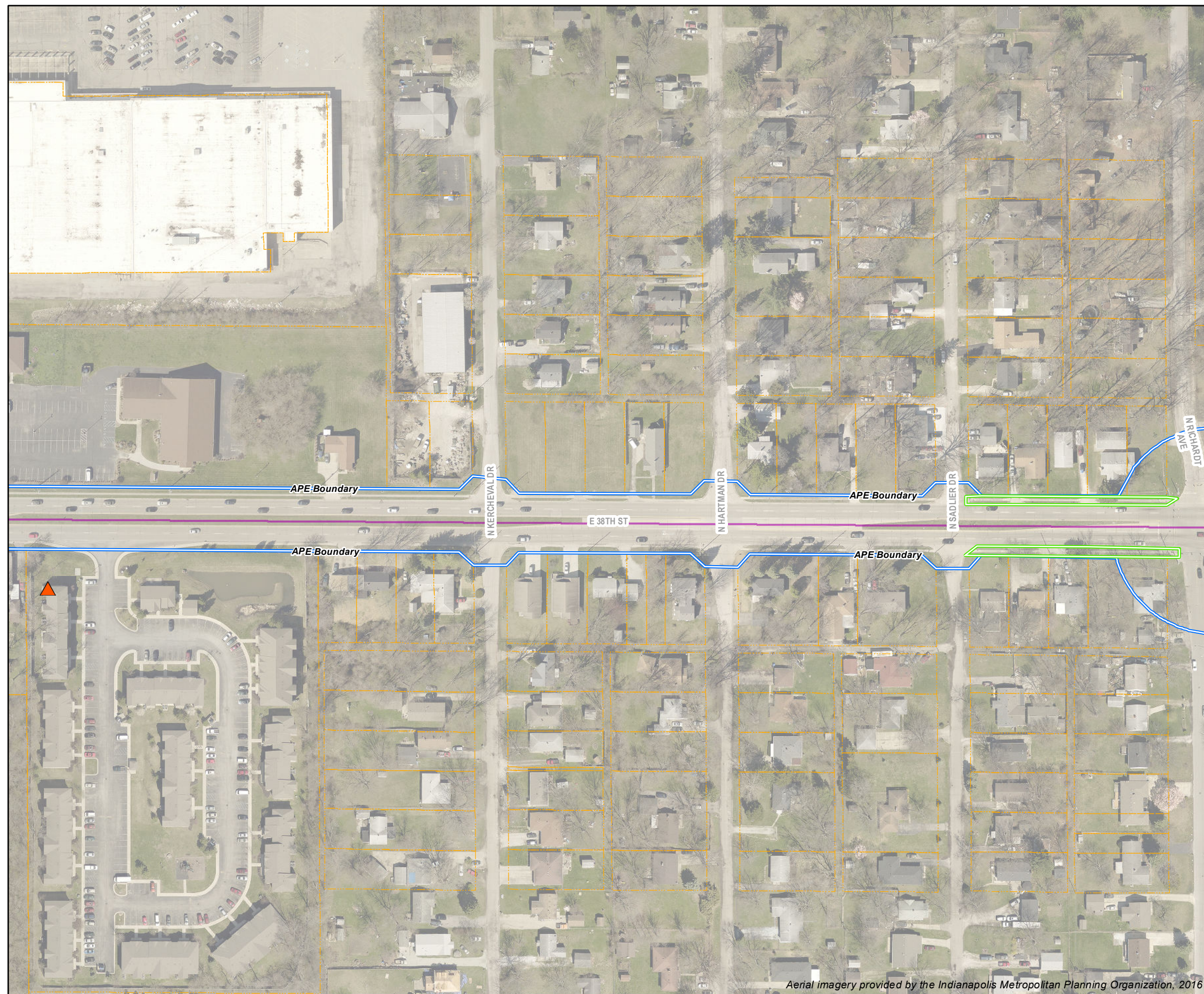



















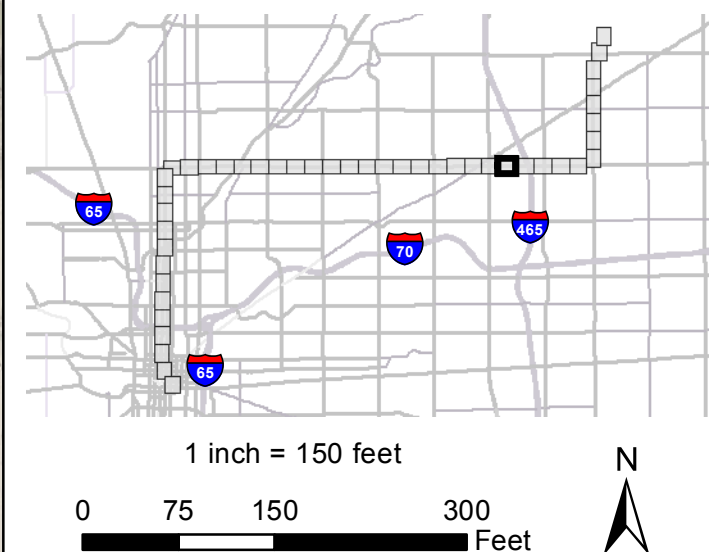


12/28/2017

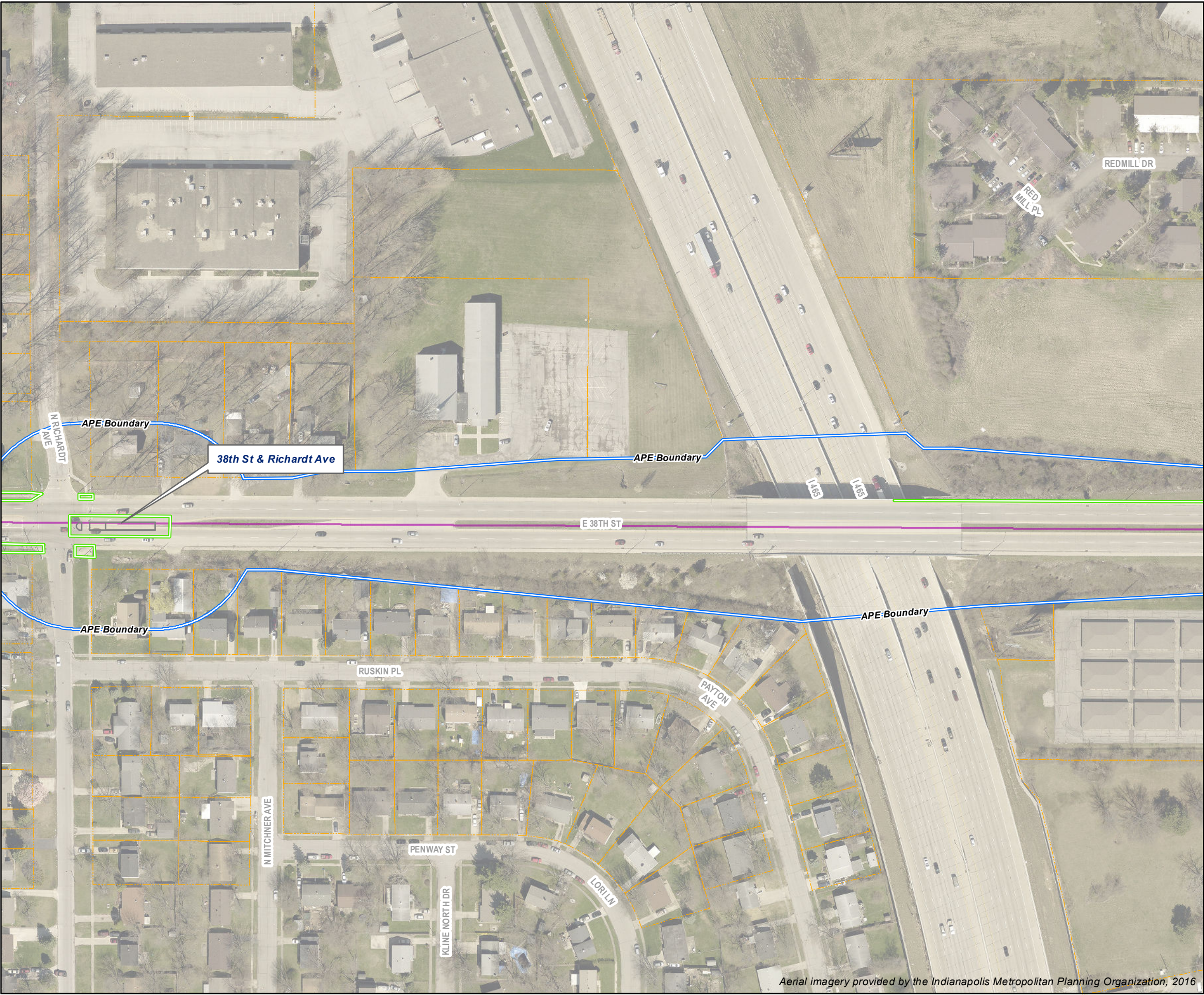
- Purple Line**
- Archaeological Area of Potential Effects
  - APE Boundary** Above-Ground Area of Potential Effects (APE Boundary)
  - Purple Line Station Platform
- Red Line**
- Archaeological Area of Potential Effects\*
  - APE Boundary** Above-Ground Area of Potential Effects (APE Boundary)\*
  - Station Platform Shared with Red Line\*

- |   |   |   |   |
|---|---|---|---|
|    | Cemetery                                |    | Anticipated<br>Extent of ROW<br>Acquisition** |
|    | NRHP - Listed<br>Historic Property      |    | Tax Parcel                                    |
|    | Contributing<br>County - Listed<br>Site |  | Purple Line<br>Alignment                      |
|  | NRHP - Listed<br>Historic District      |  | Railroad                                      |
|  | Historic Bridge<br>Inventory            |   |   |

\*Red Line BRT Section 106 process completed 9/22/17.  
No additional work required.  
\*\*ROW Acquisition is subject to change as design progresses







12/28/2017

Purple Line

Archaeological Area of Potential Effects

APE Boundary

Purple Line Station Platform

Red Line

Archaeological Area of Potential Effects\*

APE Boundary\*

Station Platform Shared with Red Line\*

Cemetery

NRHP - Listed Historic Property

Contributing County - Listed Site

NRHP - Listed Historic District

Historic Bridge Inventory

Anticipated Extent of ROW Acquisition\*\*

Tax Parcel

Purple Line Alignment

Railroad

\*Red Line BRT Section 106 process completed 9/22/17. No additional work required.

\*\*ROW Acquisition is subject to change as design progresses

65

70

465

65

1 inch = 150 feet

0

75

150

300

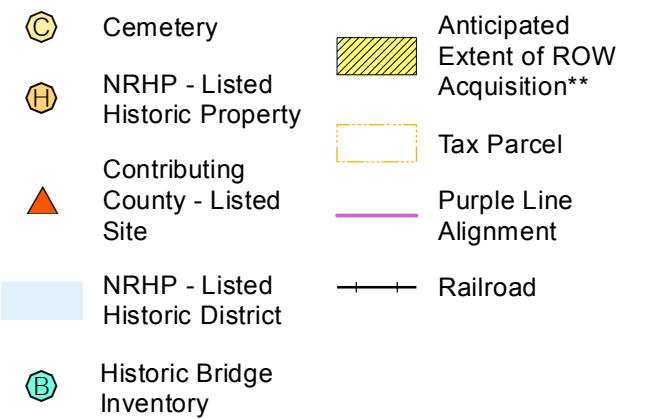
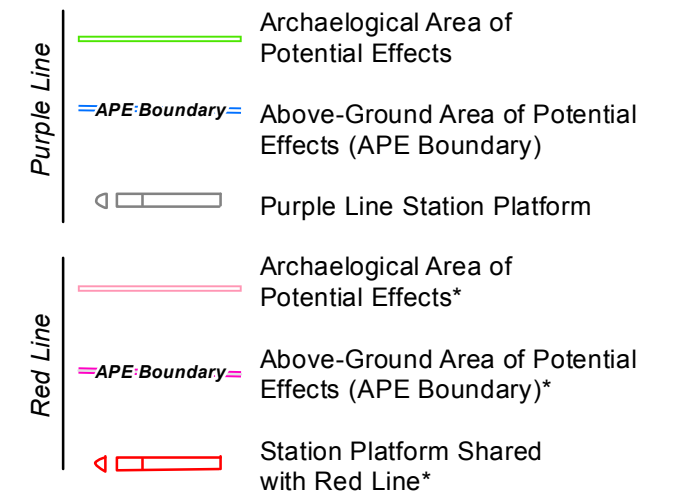
Feet

N

Aerial imagery provided by the Indianapolis Metropolitan Planning Organization, 2016

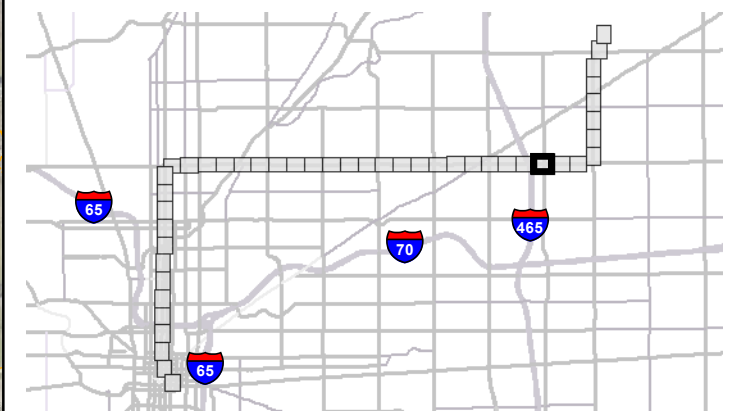


12/28/2017




\*Red Line BRT Section 106 process completed 9/22/17.  
No additional work required.

\*\*ROW Acquisition is subject to change as design progresses



1 inch = 150 feet



Aerial imagery provided by the Indianapolis Metropolitan Planning Organization, 2016









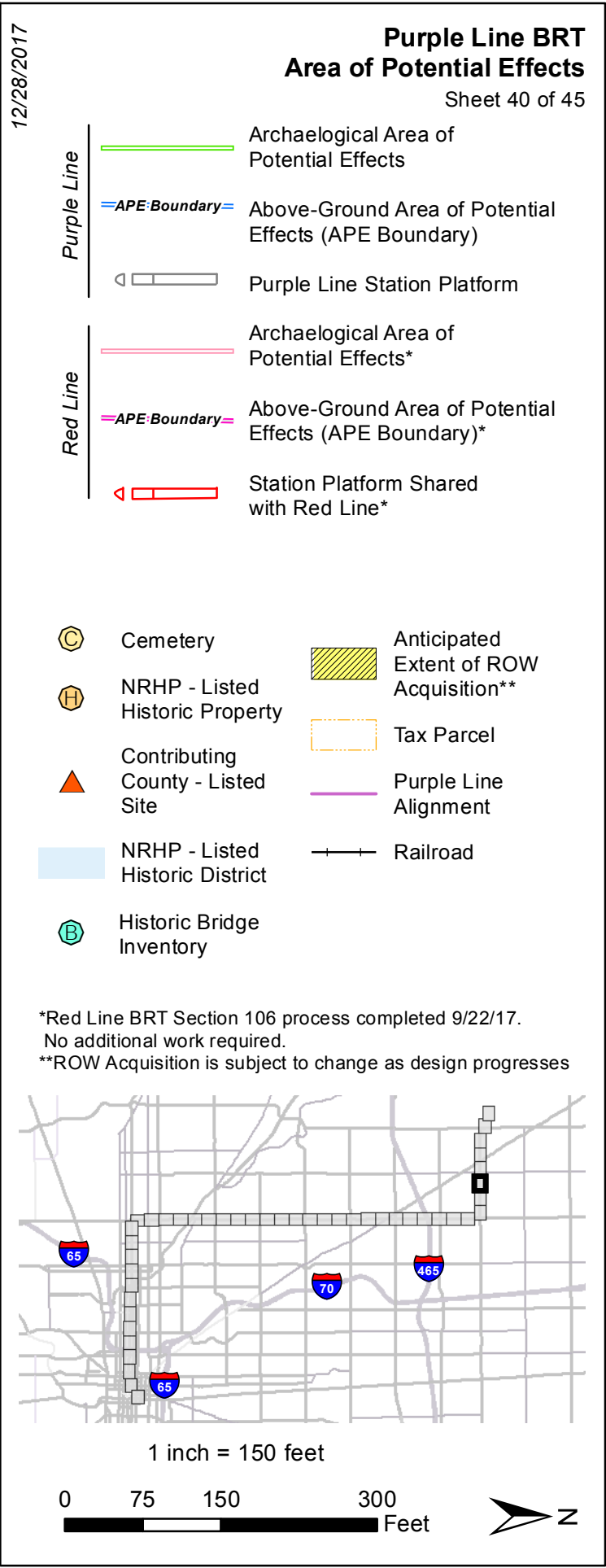
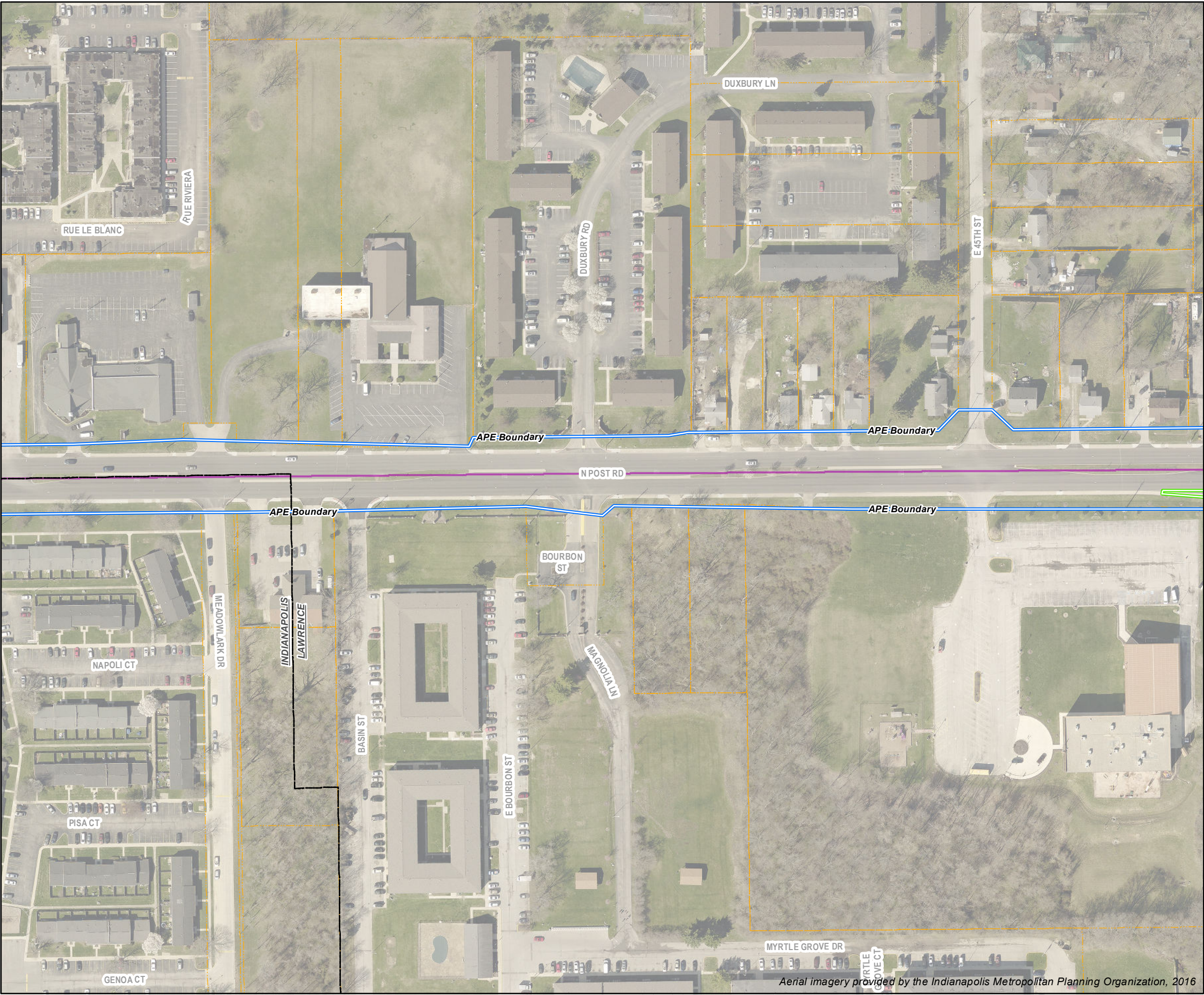






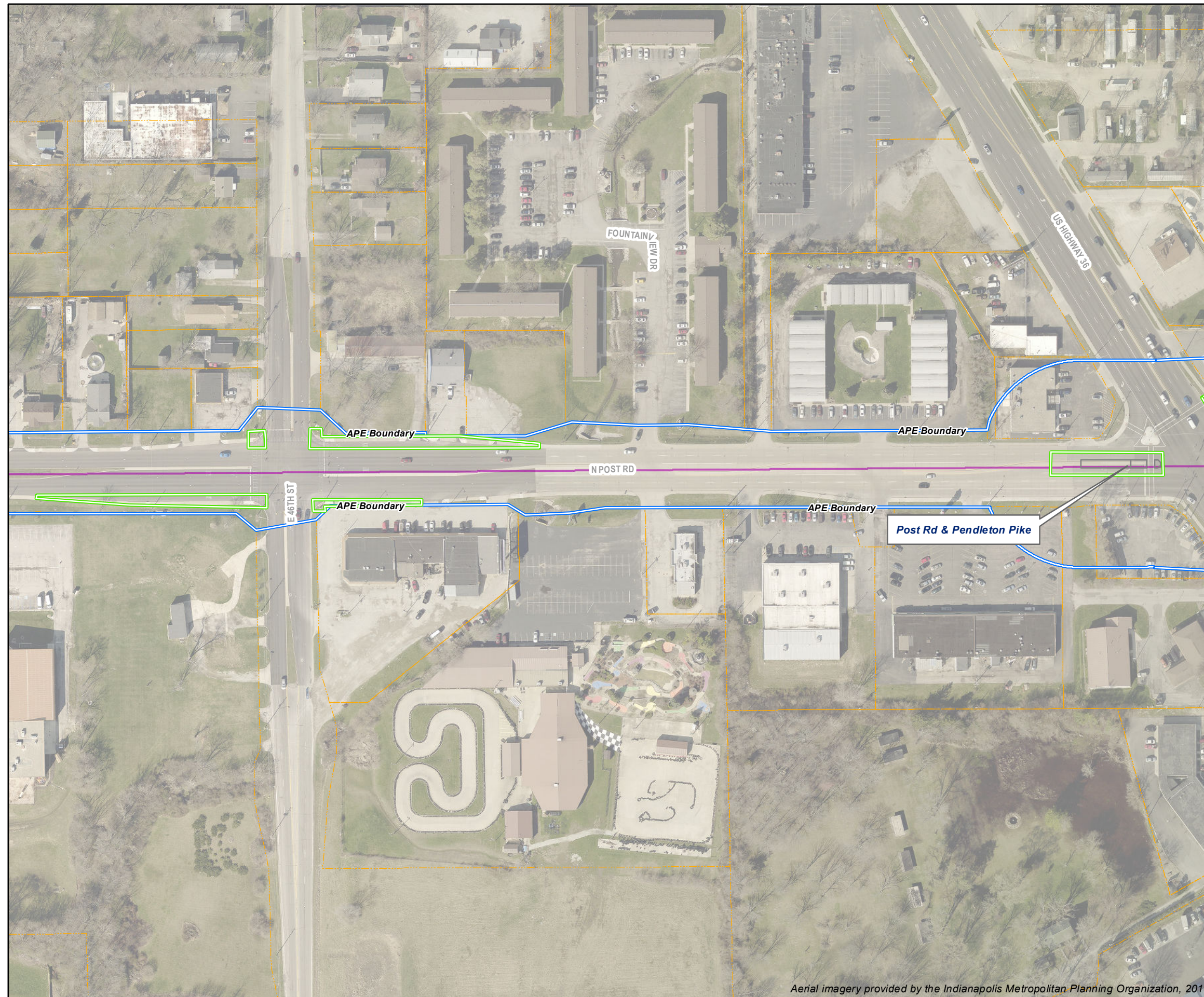








12/28/2017



Aerial imagery provided by the Indianapolis Metropolitan Planning Organization, 2016

Purple Line

Red Line

= Above-Ground Area of Potential Effects (APE Boundary)

### Purple Line Station Platform

Above-Ground Area of Potential Effects (APE Boundary)\*

Station Platform Shared  
with Red Line\*




**E**

NRHP - Listed  
Historic Property

Contributing  
County - Listed  
Site

NRHP - Listed  
Historic District

## Historic Bridge Inventory

 Anticipated  
Extent of ROW  
Acquisition\*\*

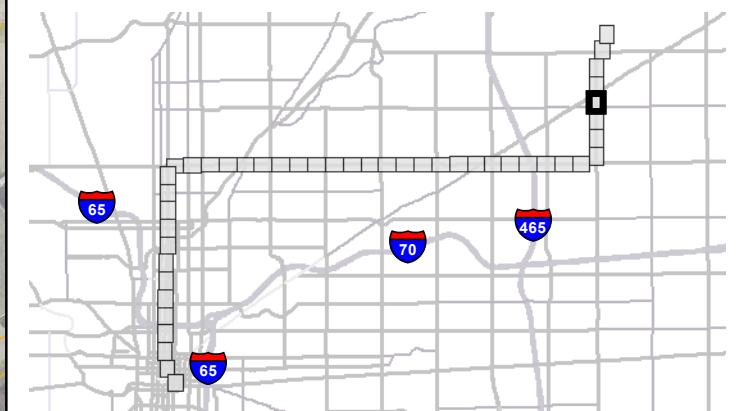
 Tax Parcel

 Purple Line Alignment

—+— Railroad

\*Red Line BRT Section 106 process completed 9/22/17.  
No additional work required.

**\*\*ROW Acquisition is subject to change as design progresses**

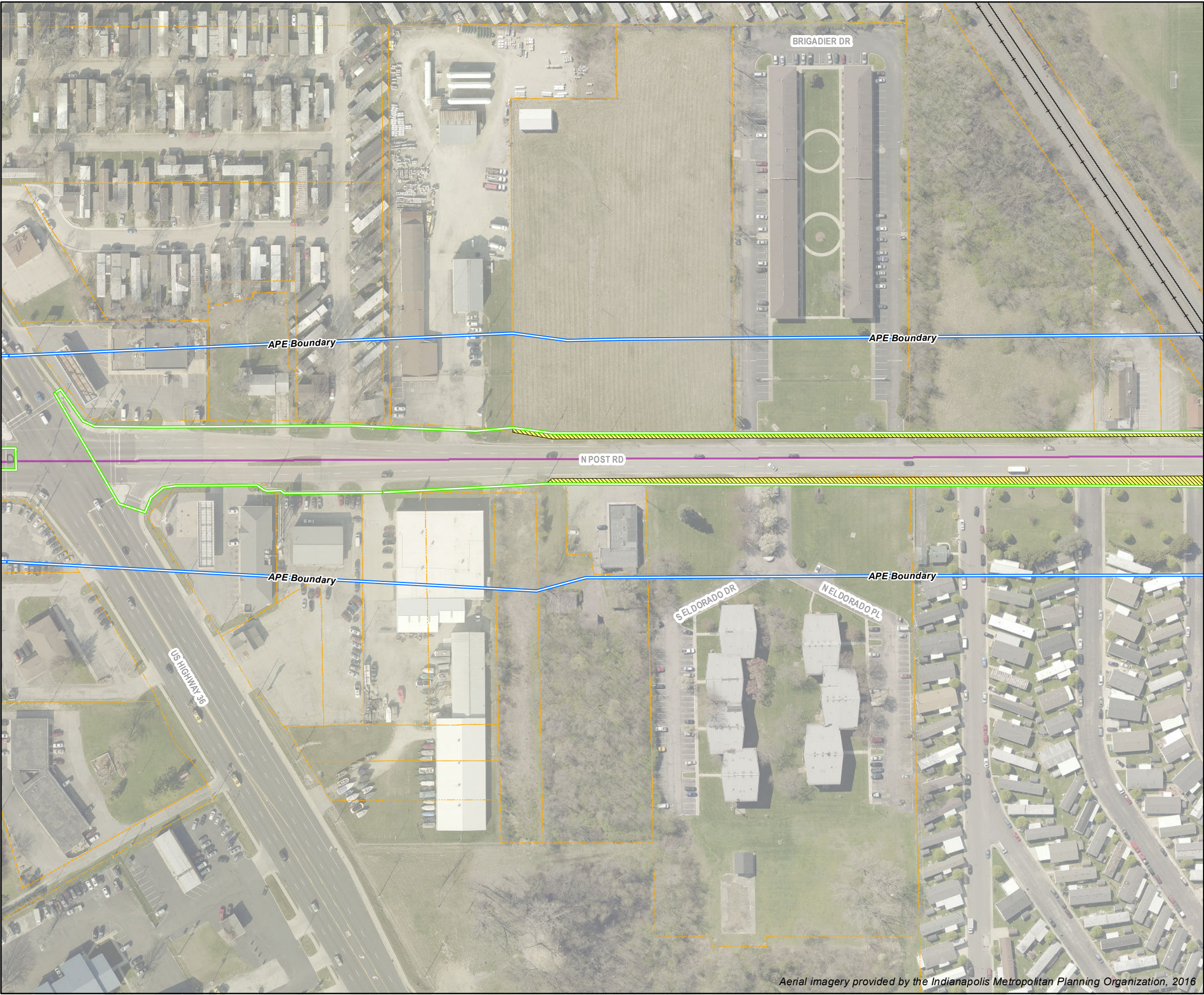


1 inch = 150 feet

0 75 150 300 Feet







12/28/2017

Purple Line

Archaeological Area of Potential Effects

APE Boundary

Purple Line Station Platform

Red Line

Archaeological Area of Potential Effects\*

APE Boundary\*

Station Platform Shared with Red Line\*

Cemetery

NRHP - Listed Historic Property

Contributing County - Listed Site

NRHP - Listed Historic District

Historic Bridge Inventory

Anticipated Extent of ROW Acquisition\*\*

Tax Parcel

Purple Line Alignment

Railroad

\*Red Line BRT Section 106 process completed 9/22/17. No additional work required.

\*\*ROW Acquisition is subject to change as design progresses

65

70

465

65

1 inch = 150 feet

0

75

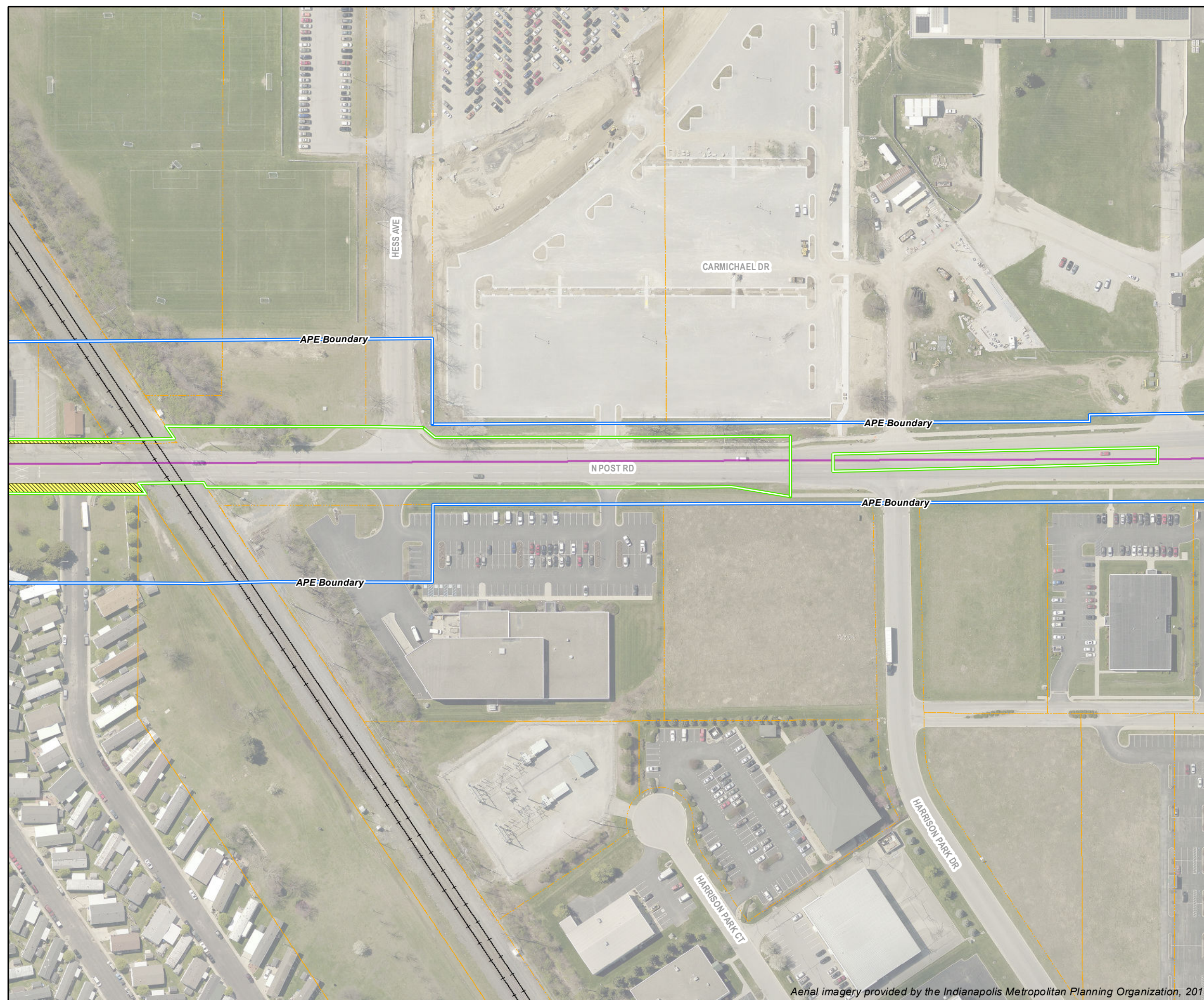
150

300

Feet

Z














*Aerial imagery provided by the Indianapolis Metropolitan Planning Organization, 2016*

**Purple Line**

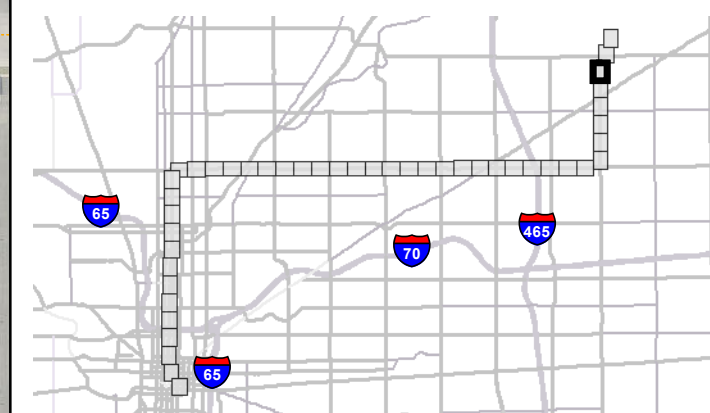
- Archaeological Area of Potential Effects
- APE Boundary
- Purple Line Station Platform

**Red Line**

- Archaeological Area of Potential Effects\*
- APE Boundary\*
- Station Platform Shared with Red Line\*

	Cemetery		Anticipated Extent of ROW Acquisition**
	NRHP - Listed Historic Property		Tax Parcel
	Contributing County - Listed Site		Purple Line Alignment
	NRHP - Listed Historic District		Railroad
	Historic Bridge Inventory		

\*Red Line BRT Section 106 process completed 9/22/17.  
No additional work required.  
\*\*ROW Acquisition is subject to change as design progresses



1 inch = 150 feet

0 75 150 300 Feet









