



VIRTUAL COMMUNITY UPDATE
February 17, 2025

IndyGo
SM





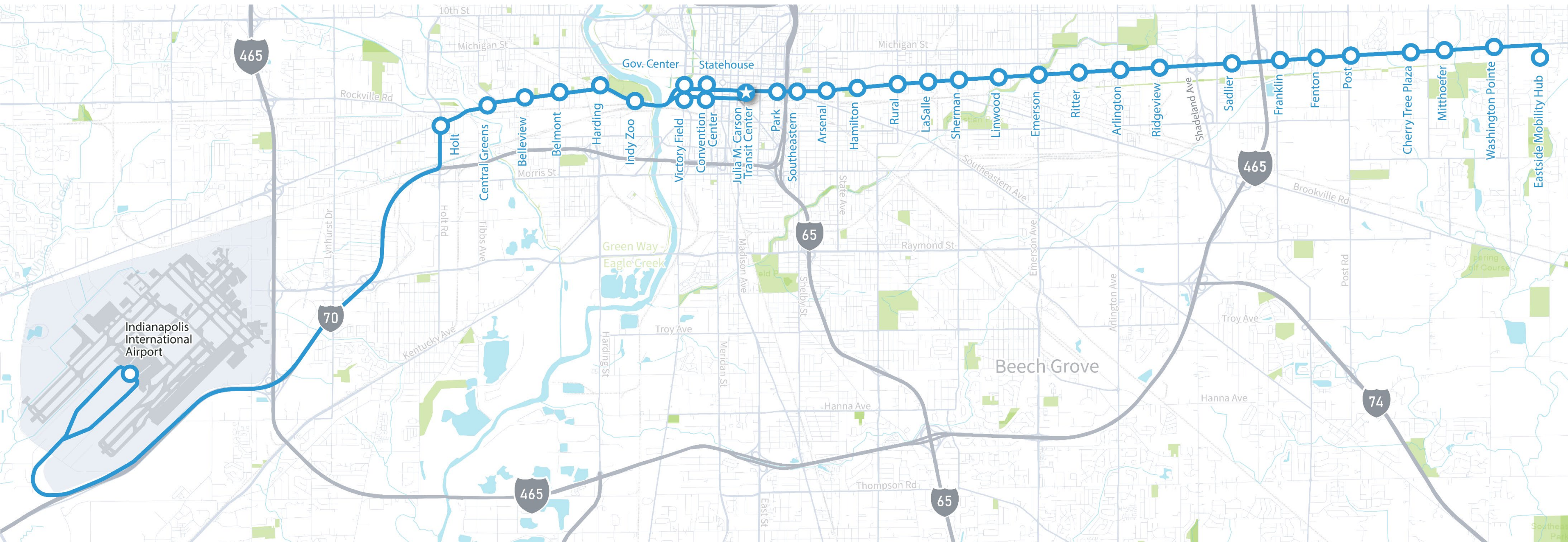
AGENDA

- **Project Status and Overview**
- **Closures and Detours**
- **Community Support**
- **Questions**





PROJECT OVERVIEW



*IndyGo*SM

 **blue line**



MORE THAN TRANSIT



9.7 MILES OF NEW OR REPLACED SIDEWALK



**30 STATIONS. 12 WITH BIKE
PARKING. CAPACITY OF 8 BIKES
PER STATION.**




**2.3 MILES OF NEW OR REFRESHED
CROSSWALKS**



359 NEW OR UPGRADED ADA CURB RAMPS



46.5 LANE MILES OF RESURFACING



63 NEW OR UPGRADED TRAFFIC SIGNALS

*IndyGo*SM



BUDGET & FUNDING



PROJECT BUDGET & FUNDING:

- \$387M

FUNDING:

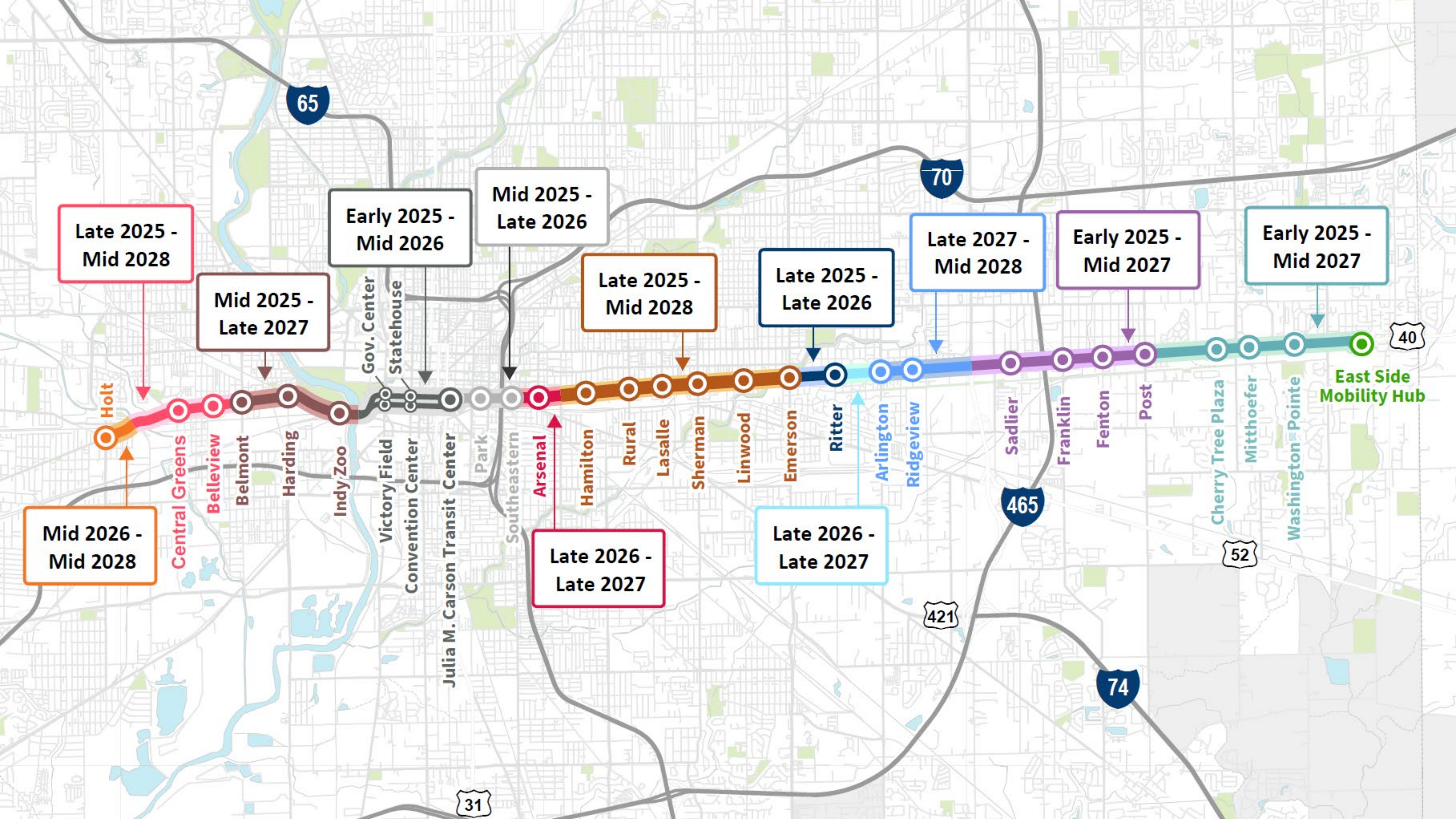
- FTA Small Starts Grant: \$150M
- RAISE Grant: \$21.8M
 - *New in 2024*
- Community Project Funding: \$1.0M
 - *New in 2024*
- DPW Contribution: \$16.5M
- CEG Contribution: \$9.5M
- Additional federal funds: \$34.6M
- Local Match: \$153.6M

PROGRESS



MILESTONES

- 100% design complete
- FTA CIG Grant Awarded
- Construction Procurement Complete
- Public Open Houses -> Wk of Feb. 10
- Groundbreaking Event -> Feb. 28
- Construction Start -> Early 2025
- Blue Line Opening -> 2028






MAINTENANCE OF TRAFFIC

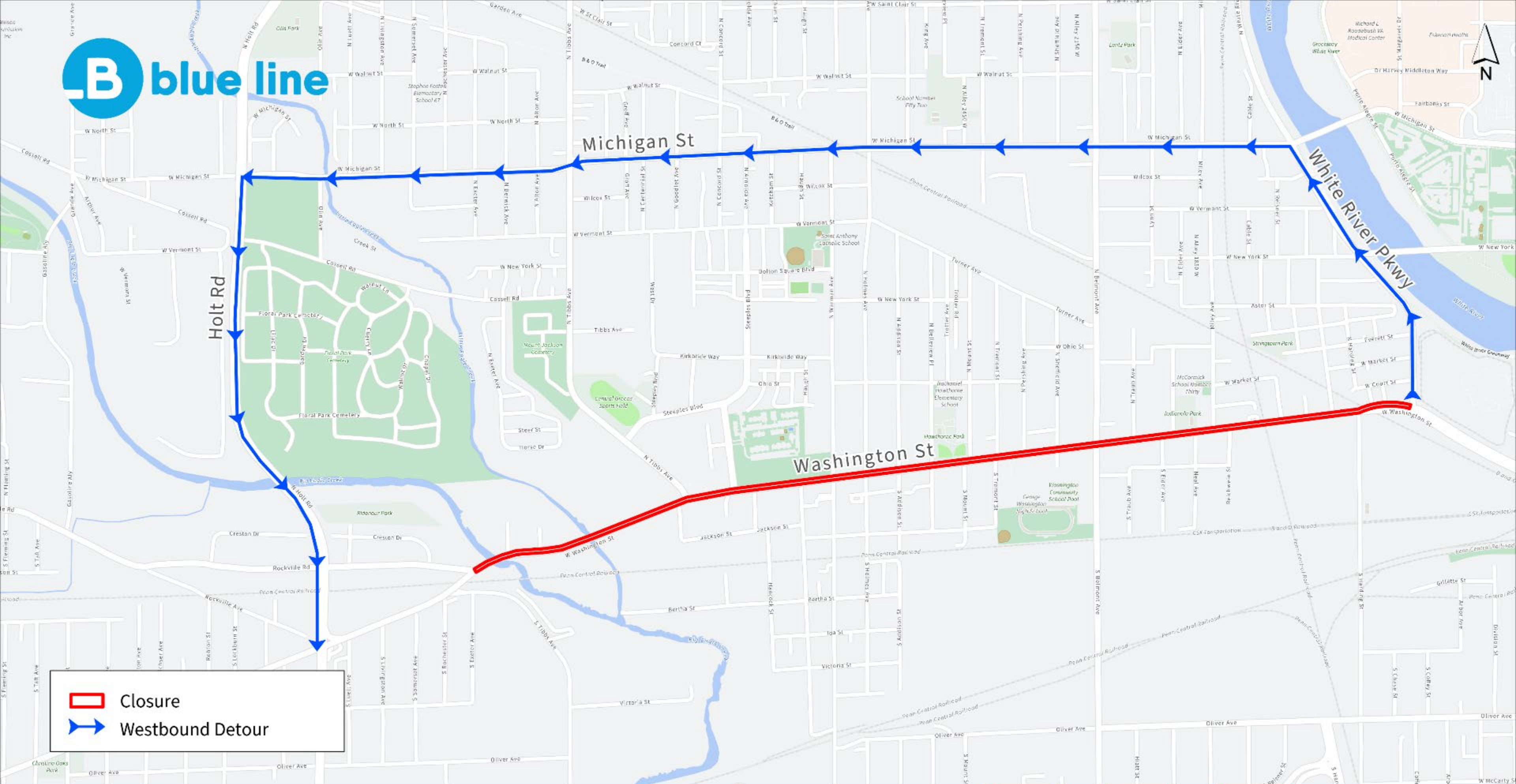
- Minimize impact on traveling public
- Expedite construction
- Safety for public and construction workers





2025 DETOURS & ROAD CLOSURES



Summer 2025 Closures

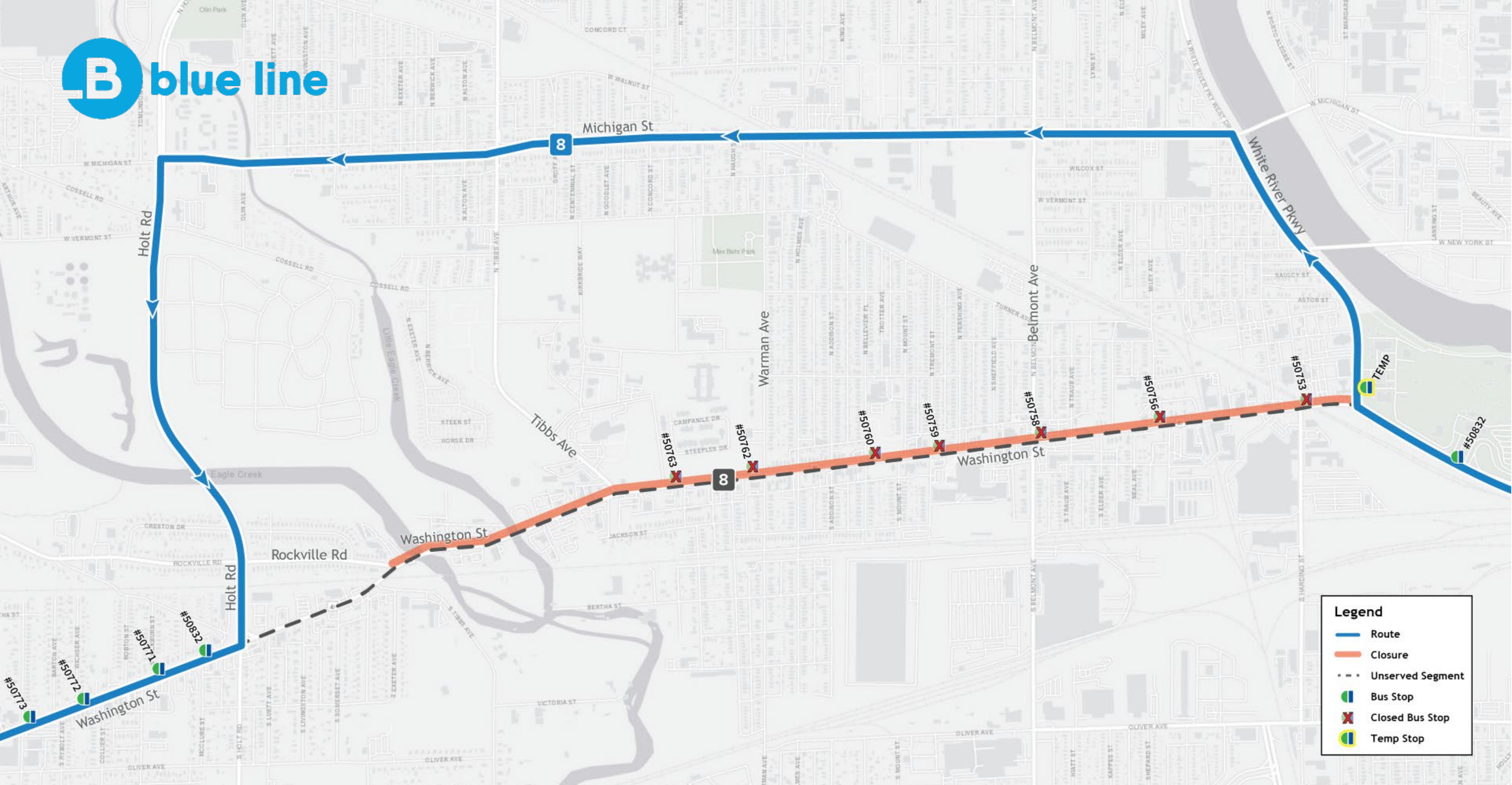


 Closure

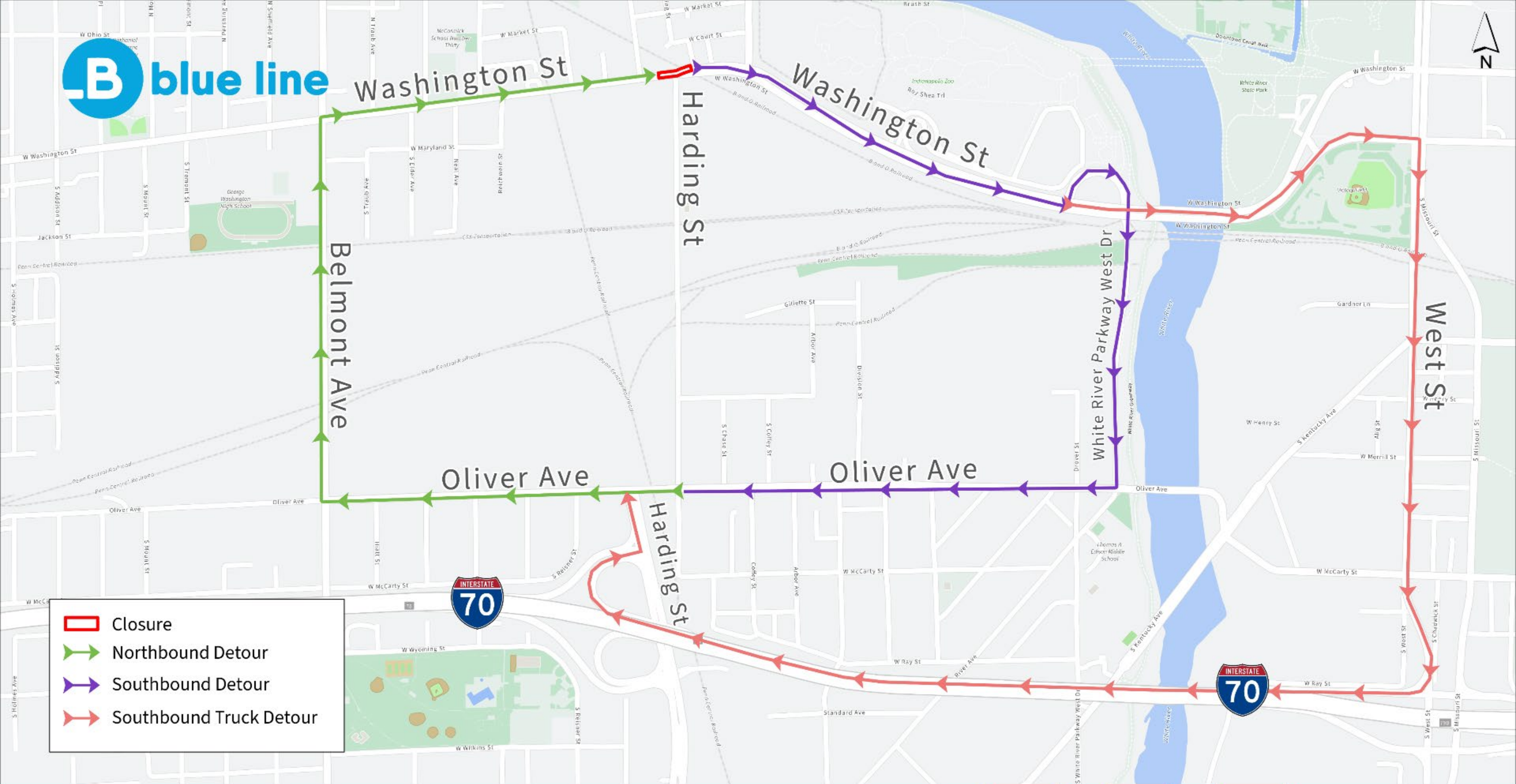
 Westbound Detour

Traffic Detour 2-2: Washington St. from Rockville Rd. to N. White River Pkwy W. (Summer/Fall 2025 | 150 days)



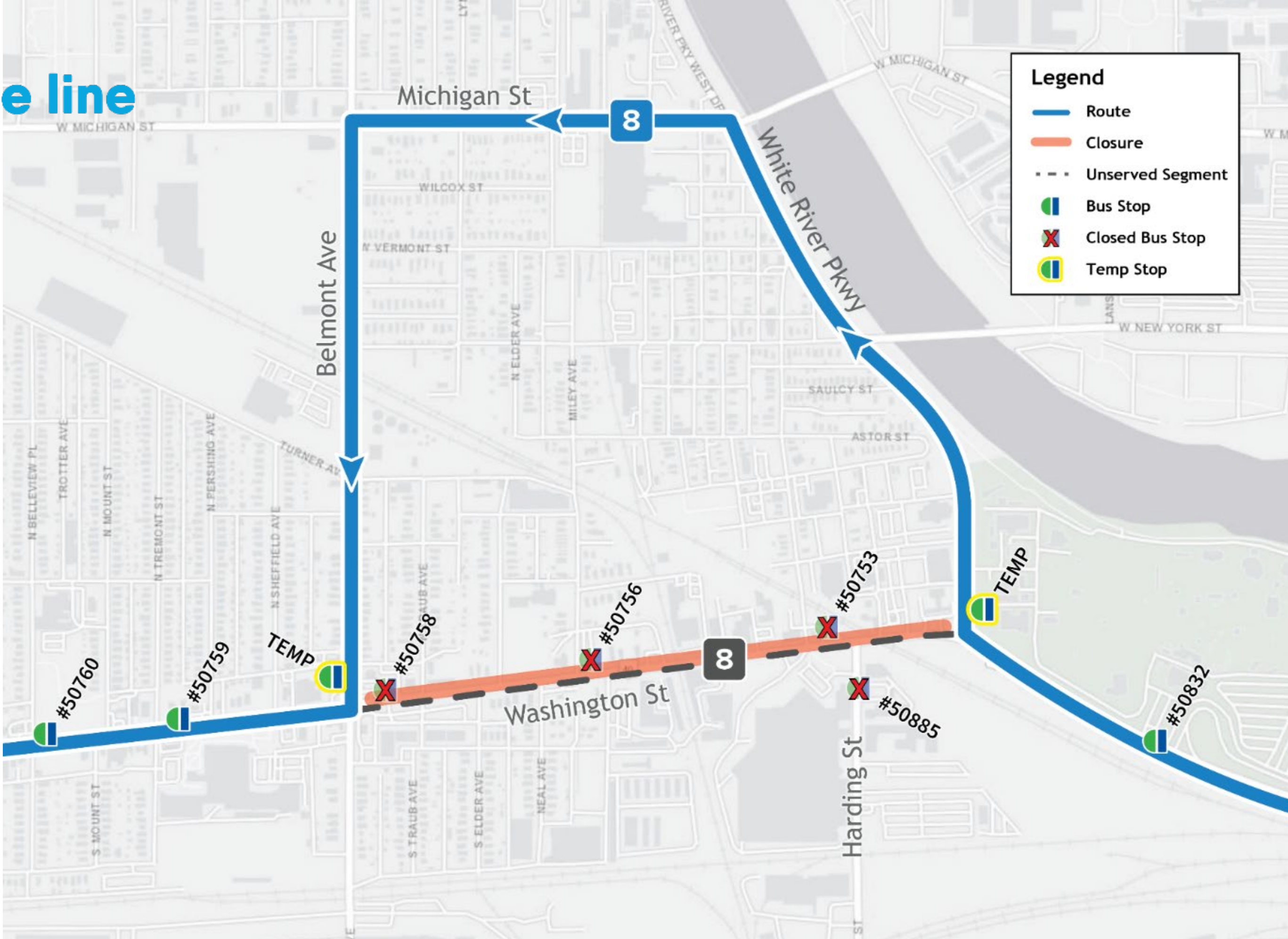


Bus Detour 2-2: White River Pkwy. to Holt Rd. Westbound (Summer 2025 | 150 days)



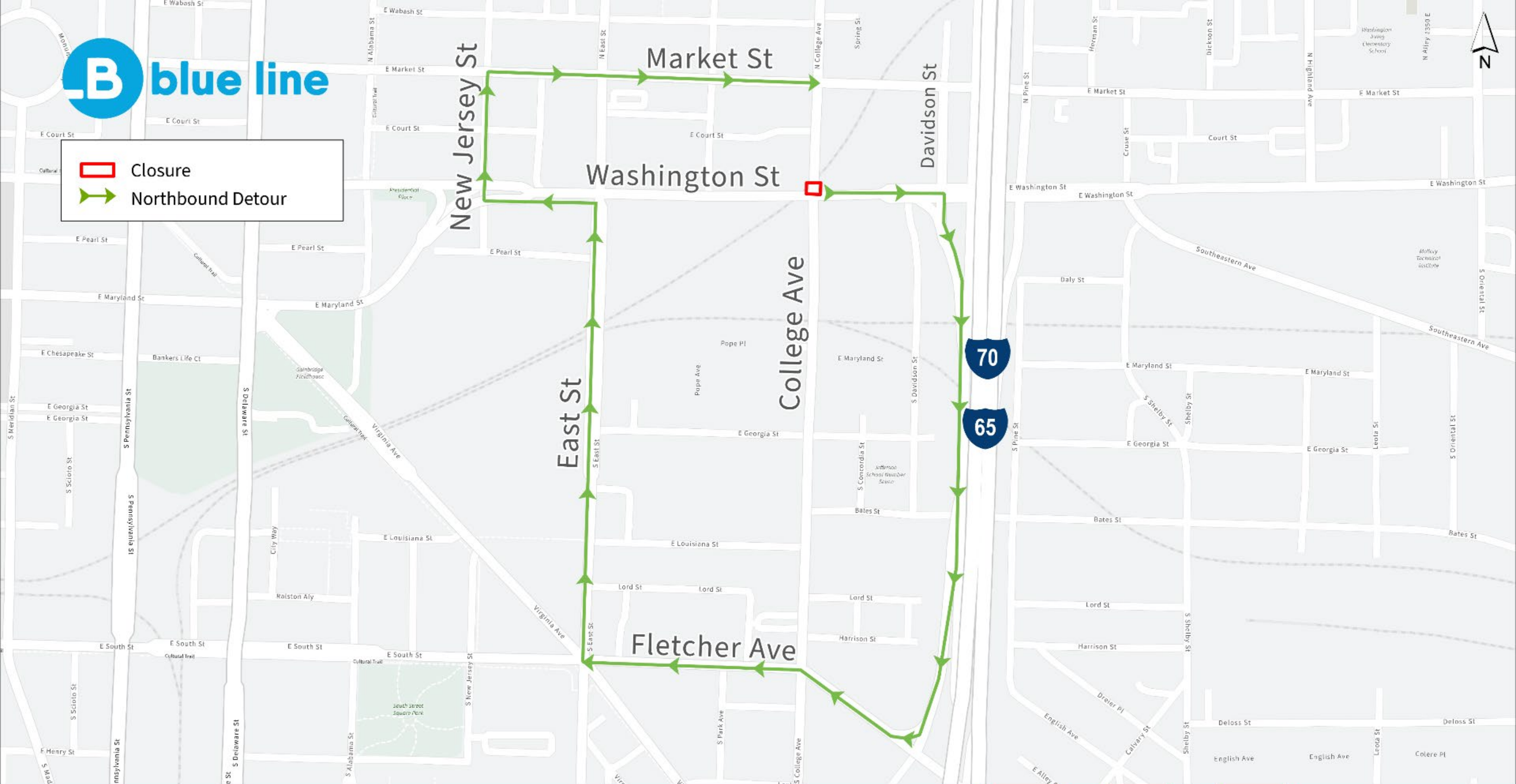
Traffic Detour 2-3: S. Harding St. at W. Washington St. (Summer 2025 | 60 days)







- Closure
- Northbound Detour





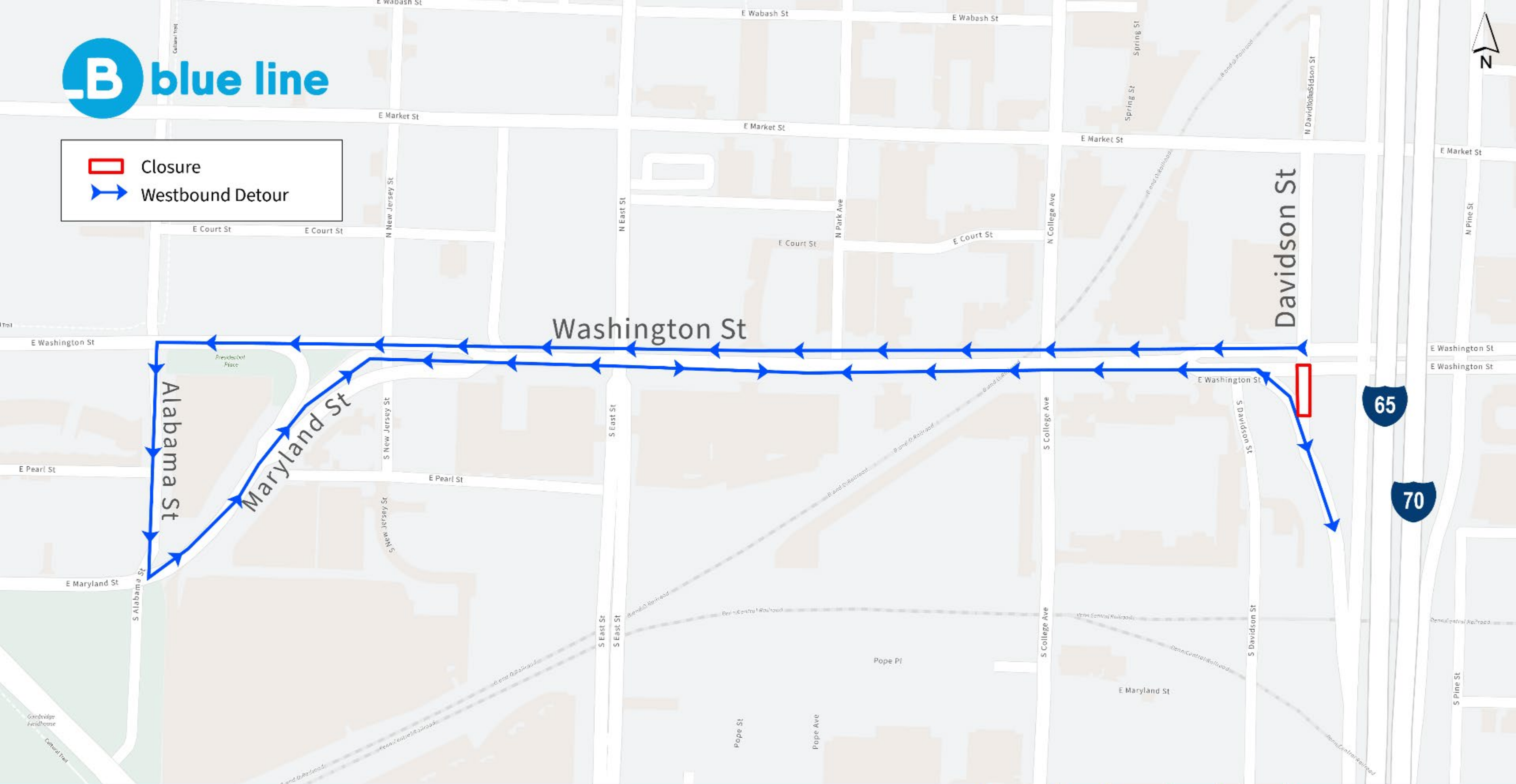
Traffic Detour 3-5: S. College Ave. at Washington St. (Summer 2025 | 30 days)

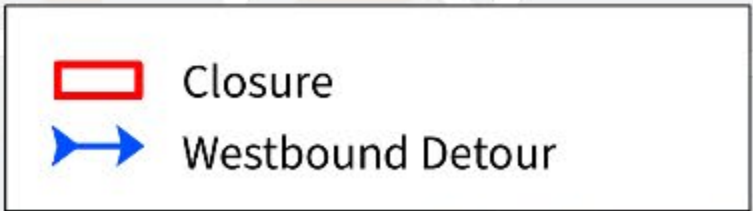


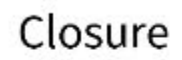
Fall 2025 Closures



-  Closure
-  Westbound Detour







E New York St

E New York St

E Pleasant Run Parkway North Dr

Pleasant Run Greenway

Lowell Ave

Wallace Ave

N Dequincy St

N Riley Ave

Pleasant Run Parkway

Emerson Ave

E Pleasant Run Parkway South Dr

E Market St

IN THE MATERNAL LINE

E Washington St

Pleasant Gun Greenway

A map snippet showing a road labeled "E Pleasant Run Parkway North Dr". The road is depicted with a dashed white line. To the right of the road, there is a blue area representing a body of water. The map is oriented with the road running diagonally from the top left towards the bottom right.

Julian Ave

5 EMERSON AVE

Julian Ave

S Spencer 2005

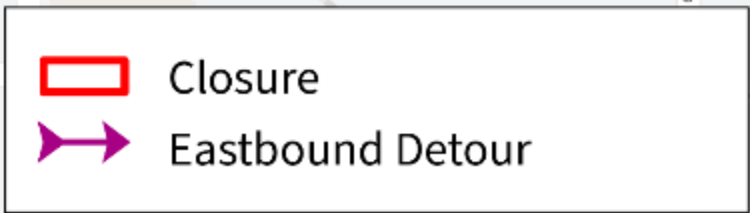
S Butler Ave

S Hawthorne Ln

Julian Ave

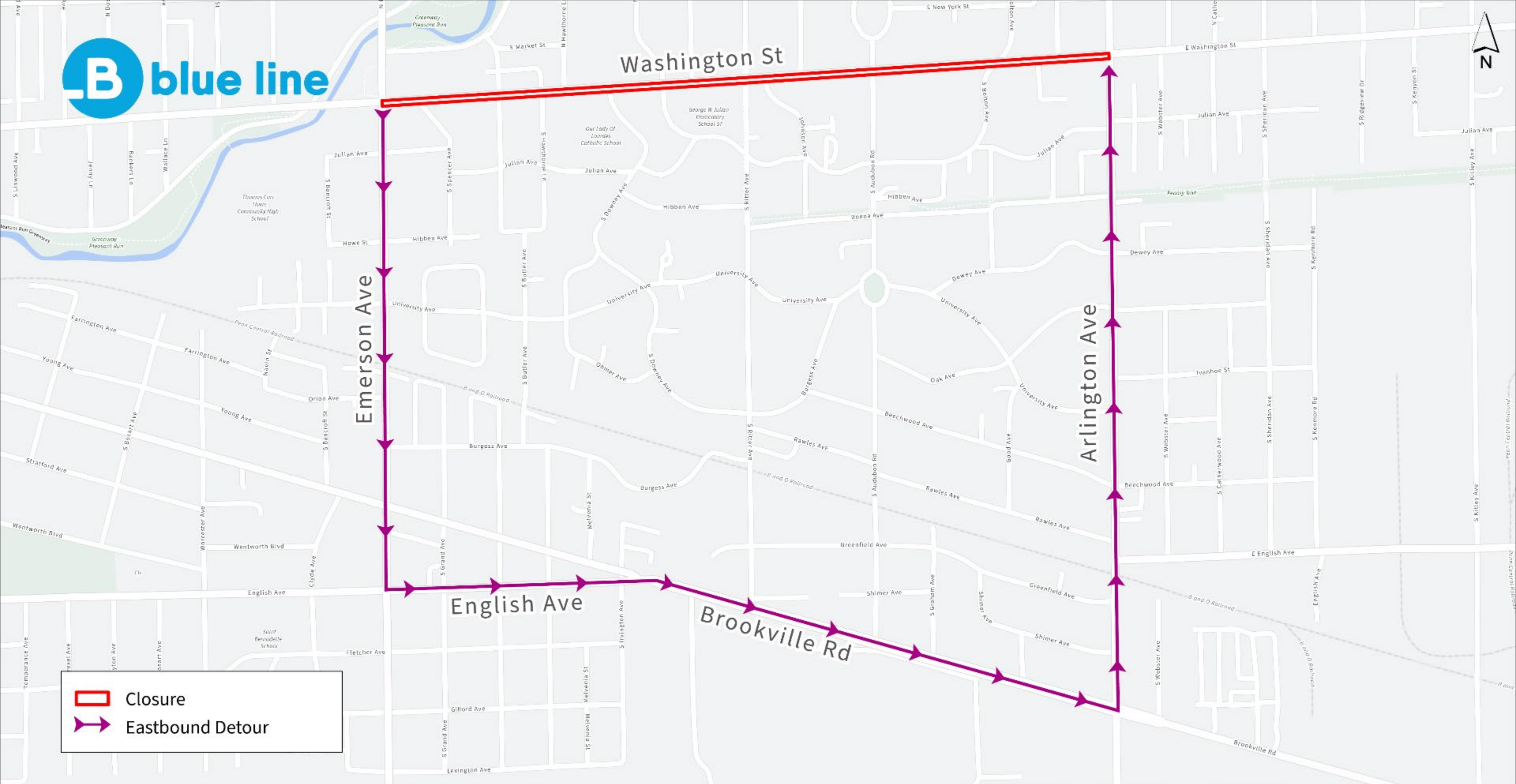
Julian Ave

IndyGoSM



IndyGo

Winter 2025 Closures



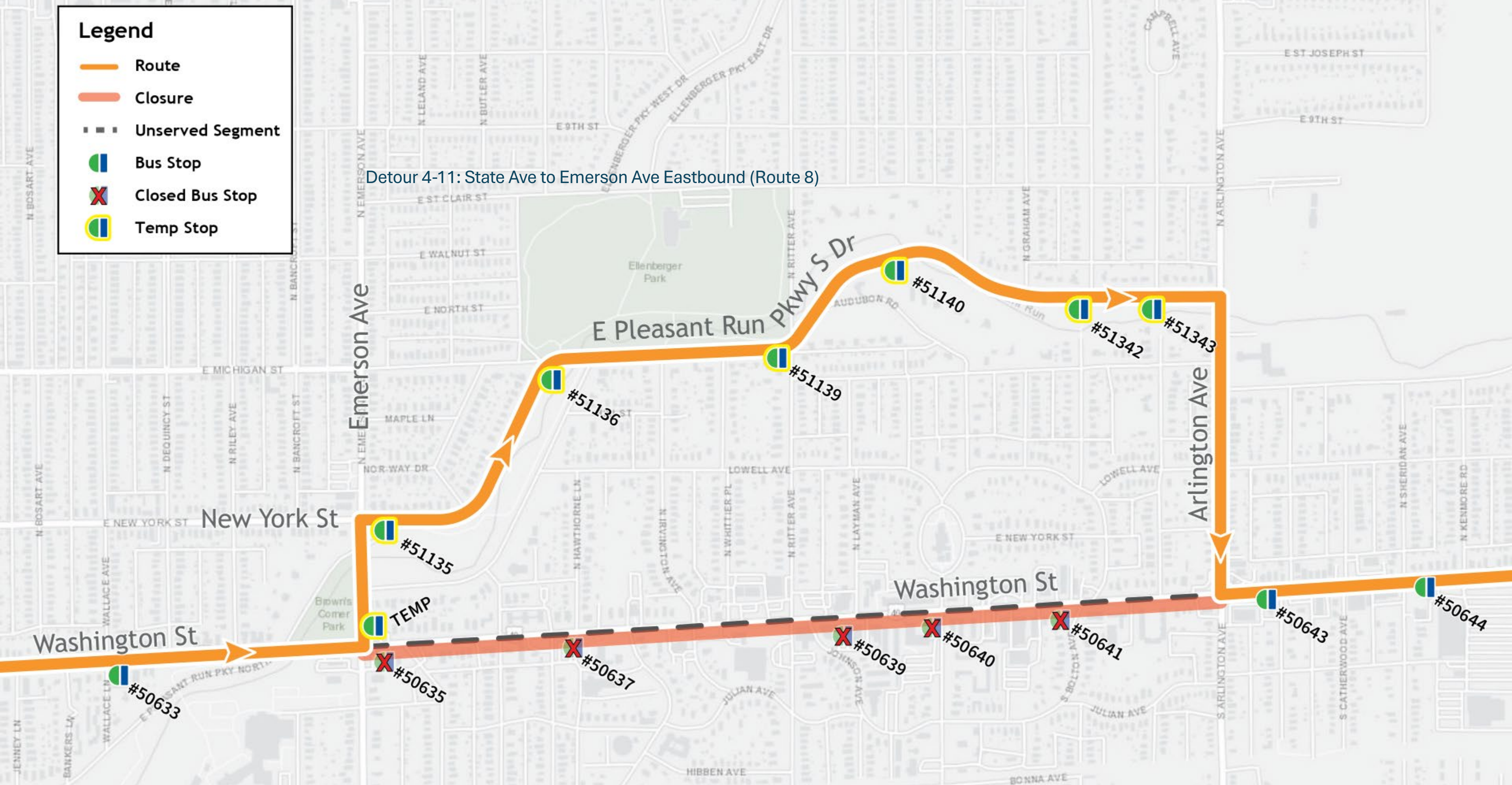
Traffic Detour 4-12: Washington St. from Emerson Ave. to Arlington Ave. (Winter 2025/Spring 2026 | 160 days)



Legend

- Route
- Closure
- Unserved Segment
- Bus Stop
- Closed Bus Stop
- Temp Stop

Detour 4-11: State Ave to Emerson Ave Eastbound (Route 8)



Bus Detour 4-12: Emerson Ave. to Arlington Ave. Eastbound (Winter 2025/Spring 2026 | 160 days)

IndyGo
SM

TAKE THE SURVEY

BLUE LINE COMING



IndyGo.net/blue

*IndyGo*SM

STAY ENGAGED



PROJECT WEBPAGE:

www.indygo.net/blue-line



Includes: interactive design map, renderings, FAQs, file archive

WAYS TO COMMENT:



Online Comment Form | www.indygo.net/contact-us

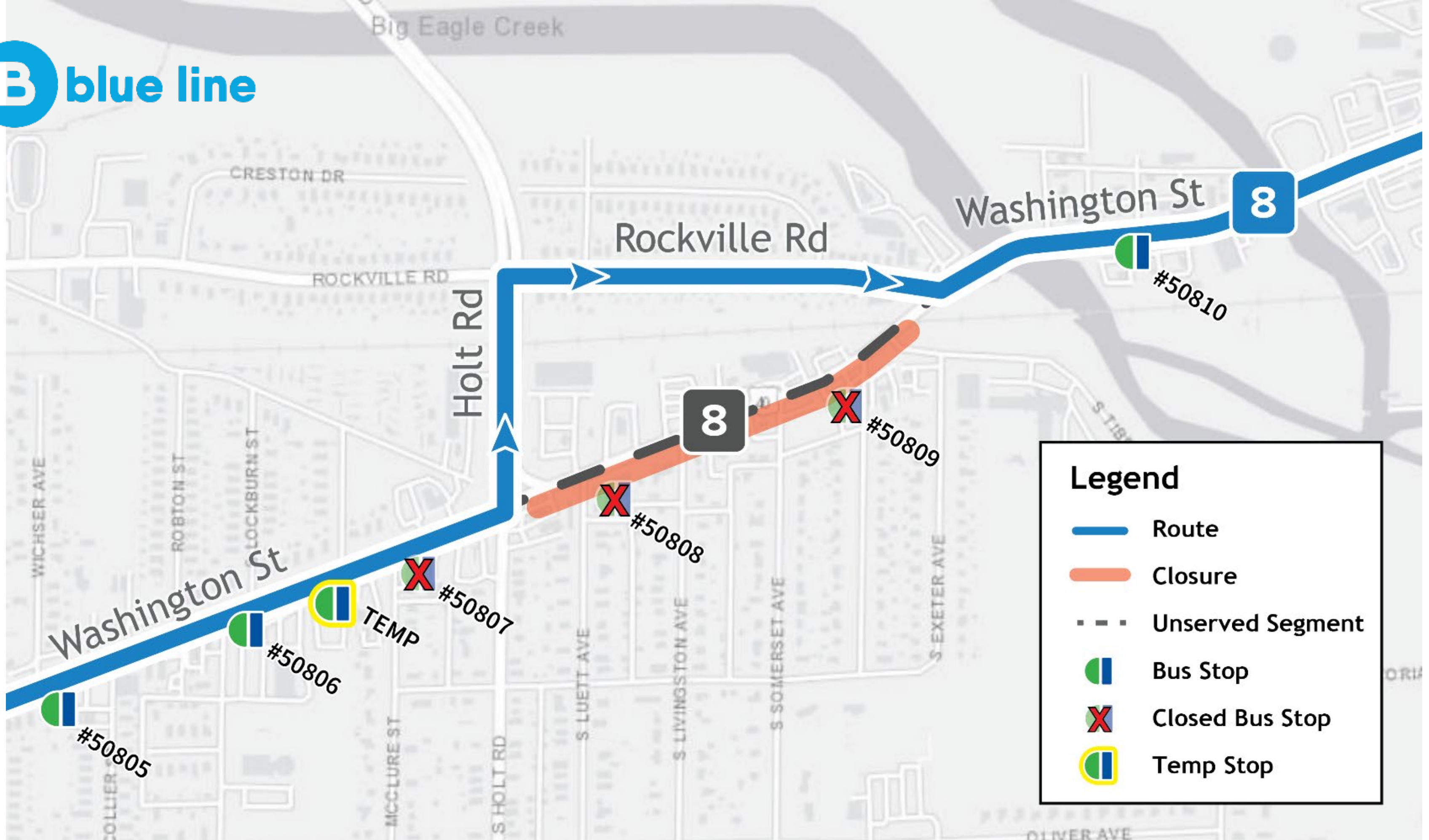
Customer Care Center | 317-635-3344

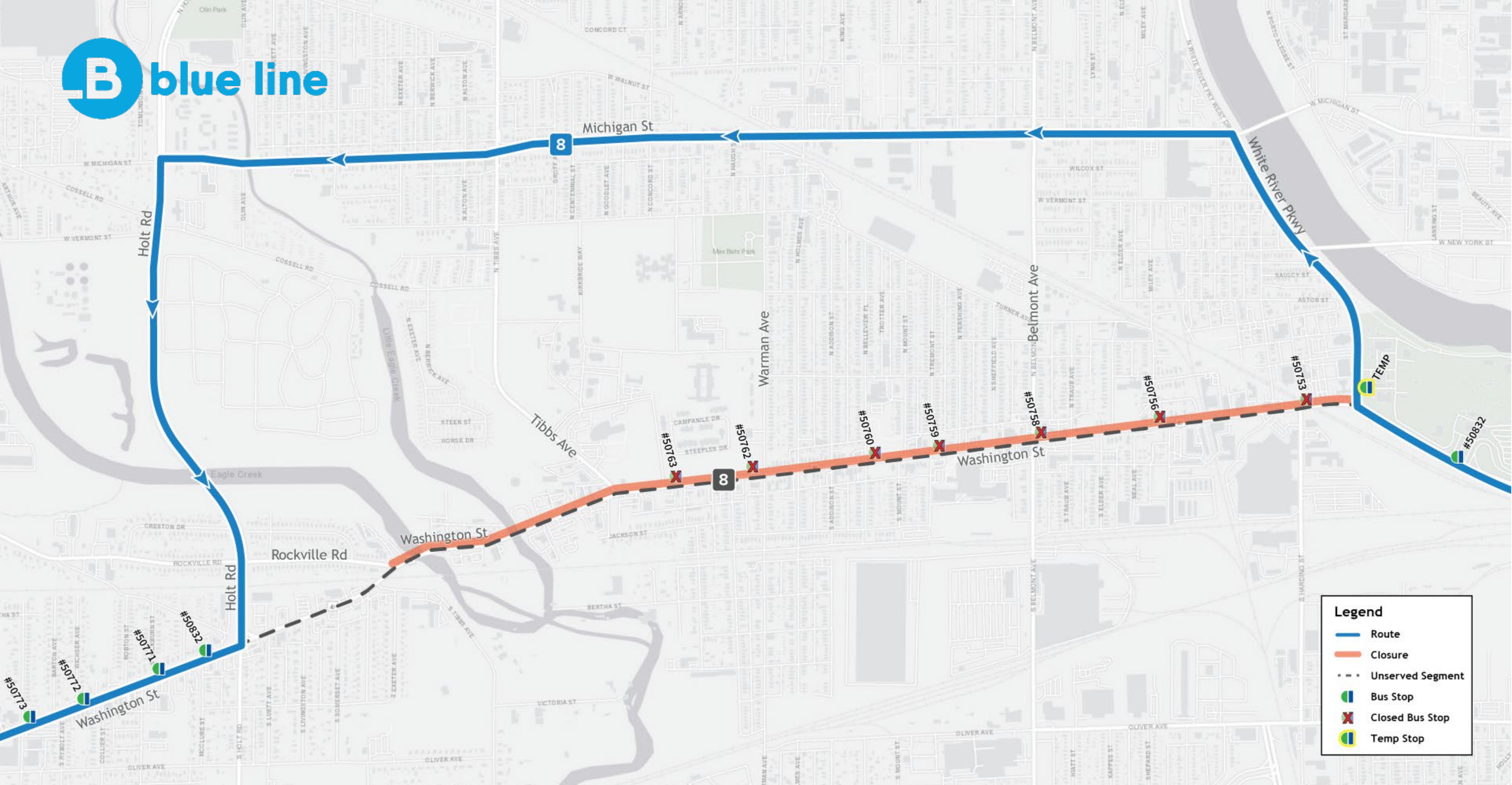
Customer Care Center Desk | 201 E. Washington St.



THANK
YOU
QUESTIONS?





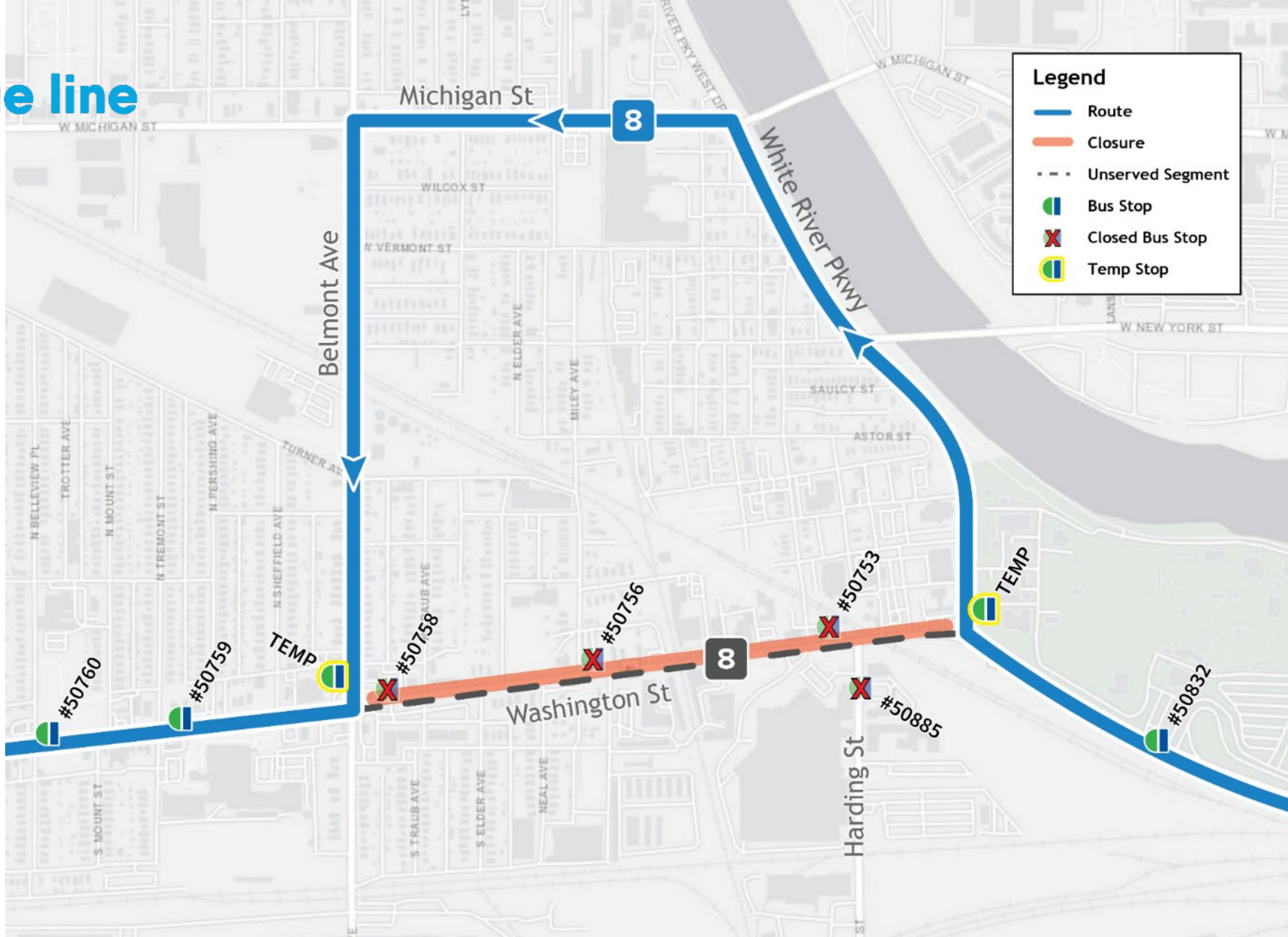


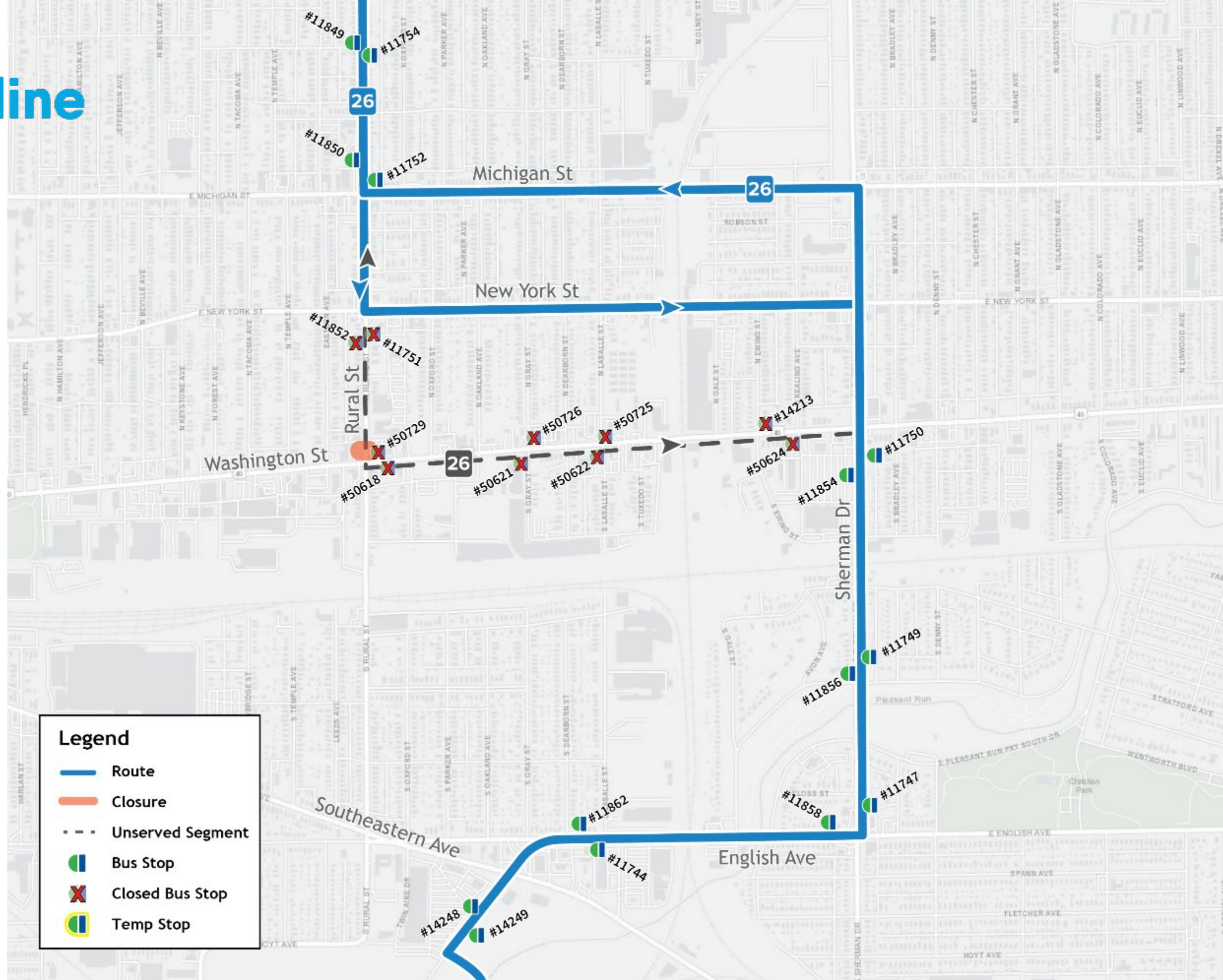
Legend

- Route
- Closure
- Unserved Segment
- Bus Stop
- Closed Bus Stop
- Temp Stop

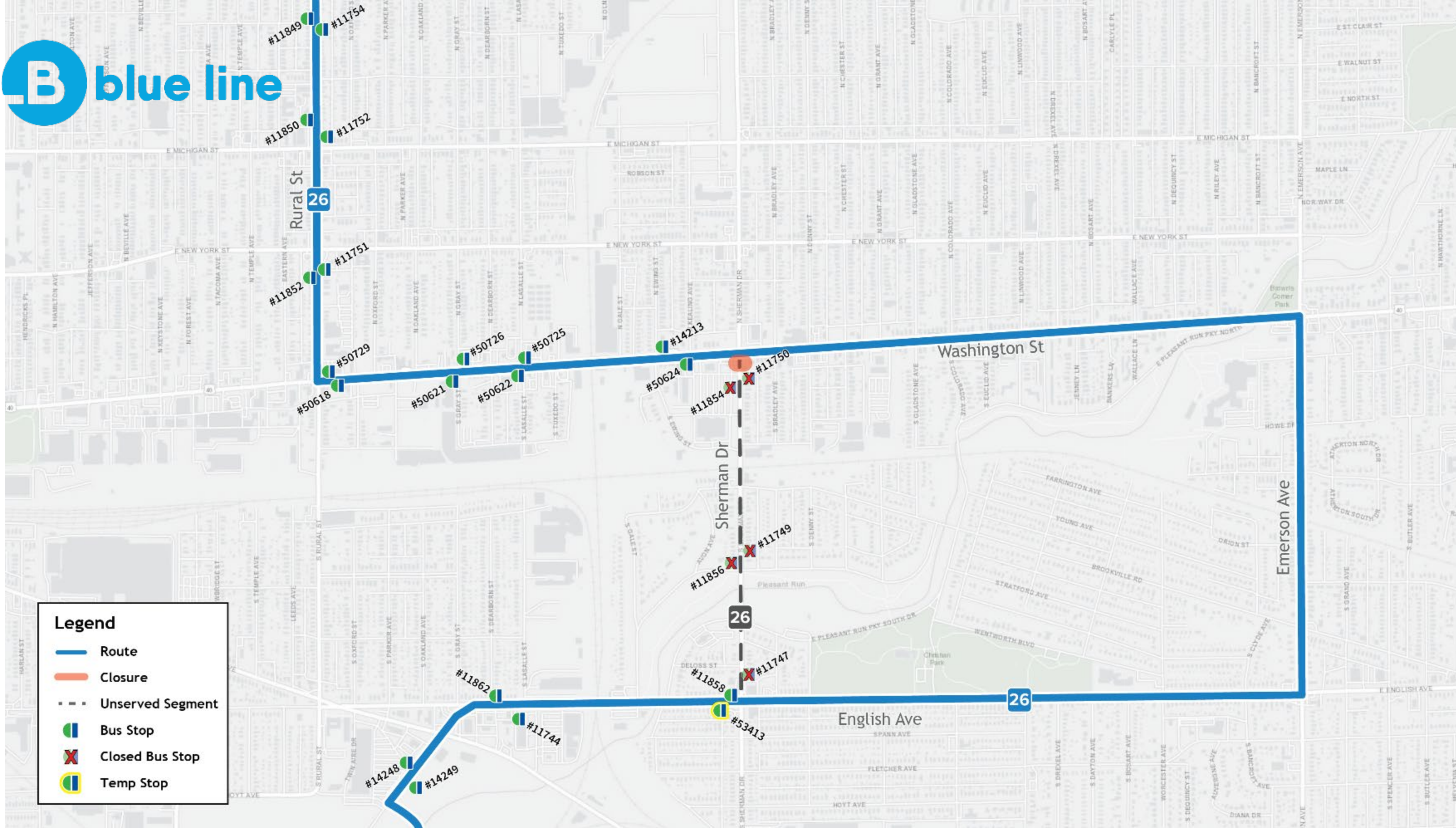
Bus Detour 2-2: White River Pkwy. to Holt Rd. Westbound



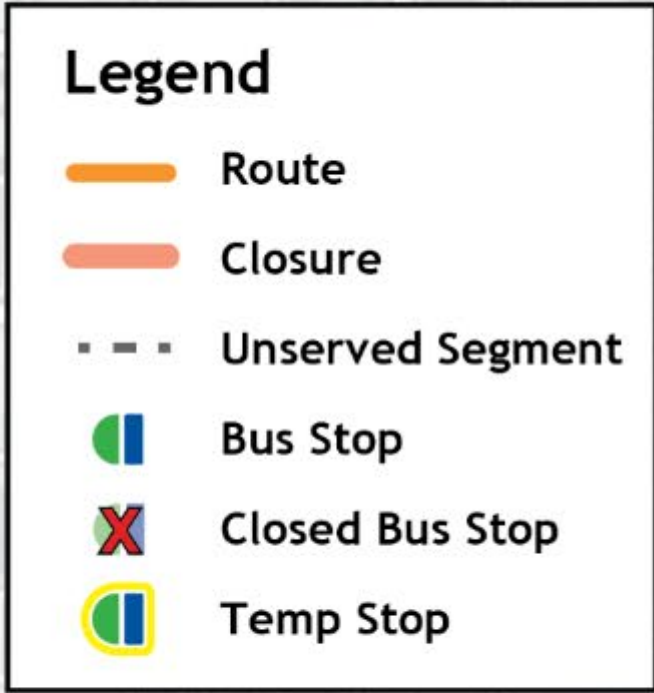


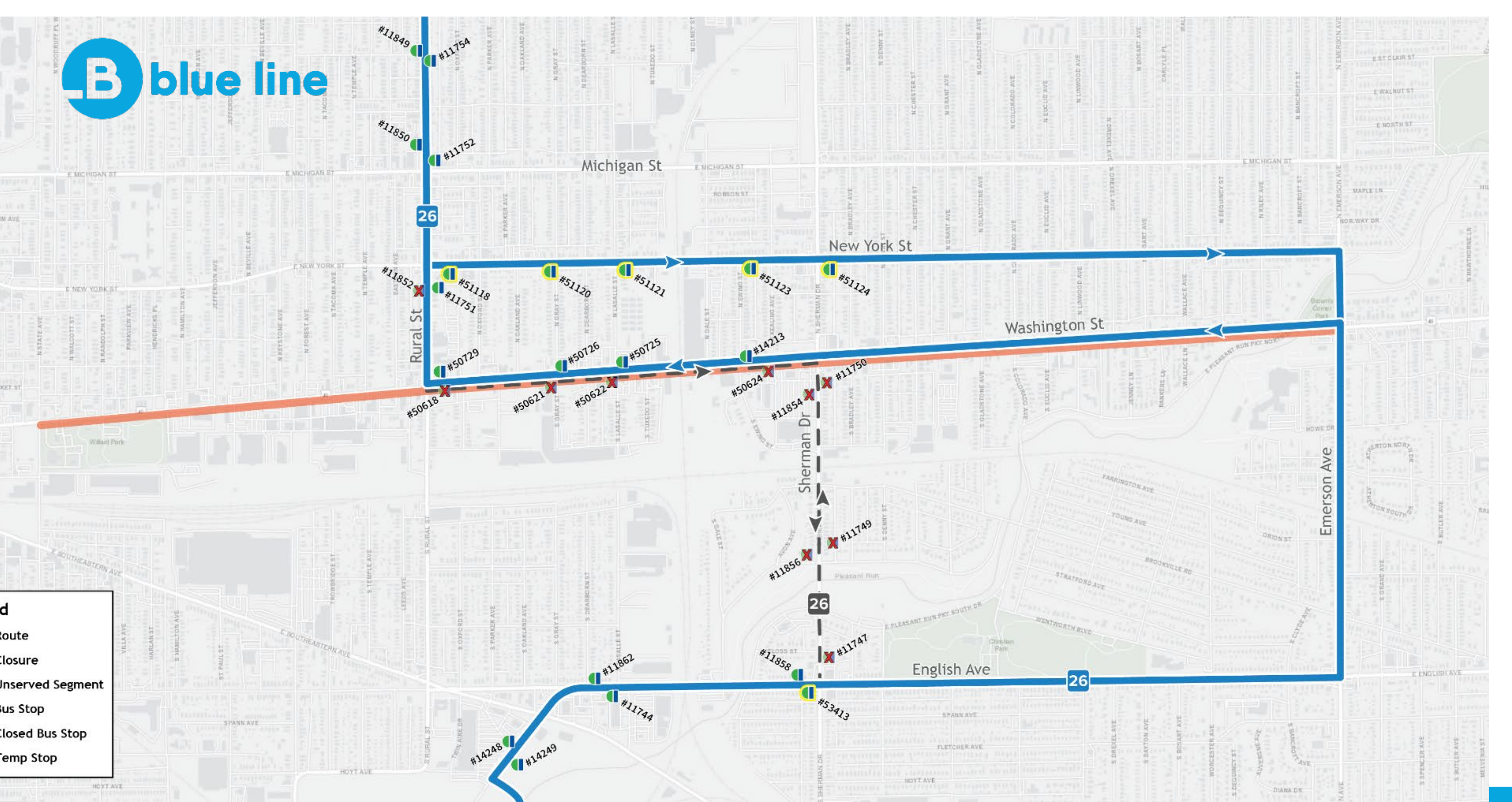


Bus Detour 4-2: North Part of Intersection of Rural St. and Washington St. (Route 26)

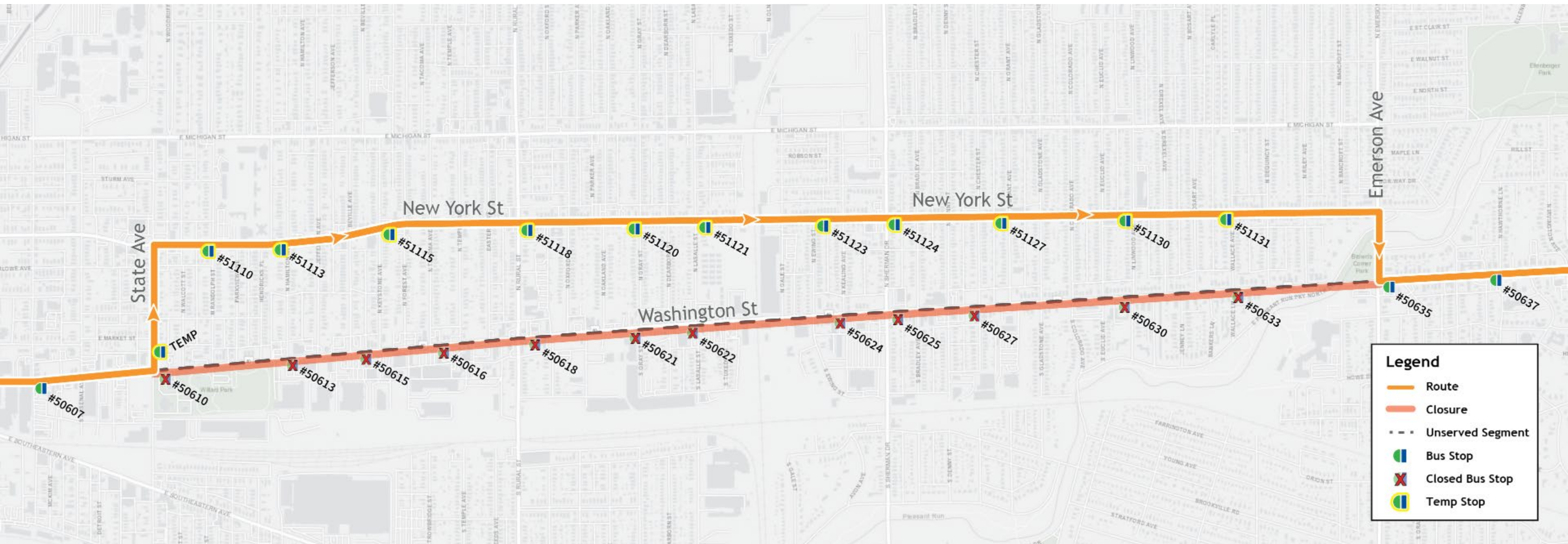


Bus Detour 4-3: South Part of Intersection of Sherman Dr. and Washington St. (Route 26)





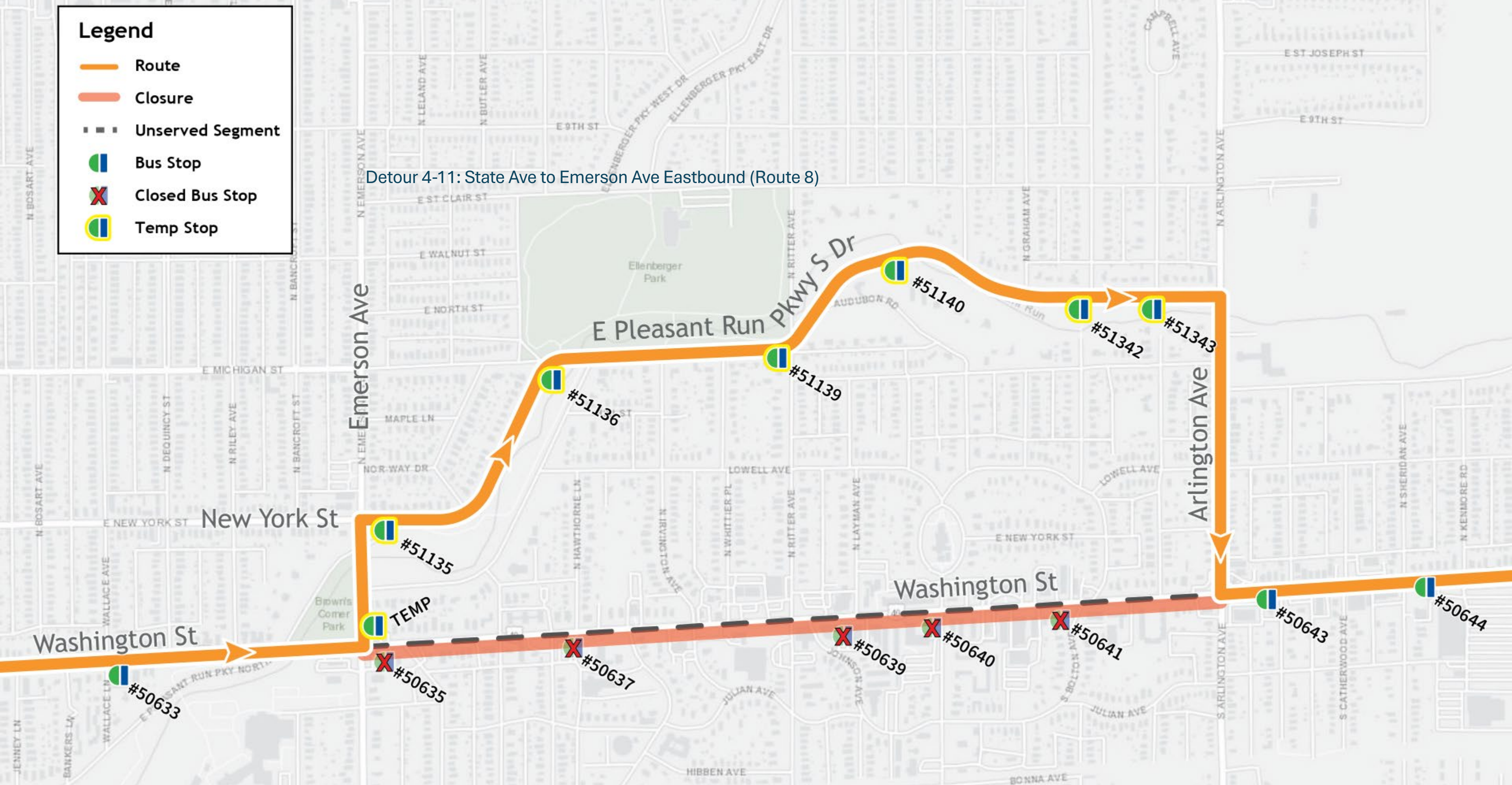
Bus Detour 4-11: State Ave. to Emerson Ave. Eastbound (Route 26)



Legend

- Route
- Closure
- Unserved Segment
- Bus Stop
- Closed Bus Stop
- Temp Stop

Detour 4-11: State Ave to Emerson Ave Eastbound (Route 8)



Bus Detour 4-12: Emerson Ave. to Arlington Ave. Eastbound



Legend

Route

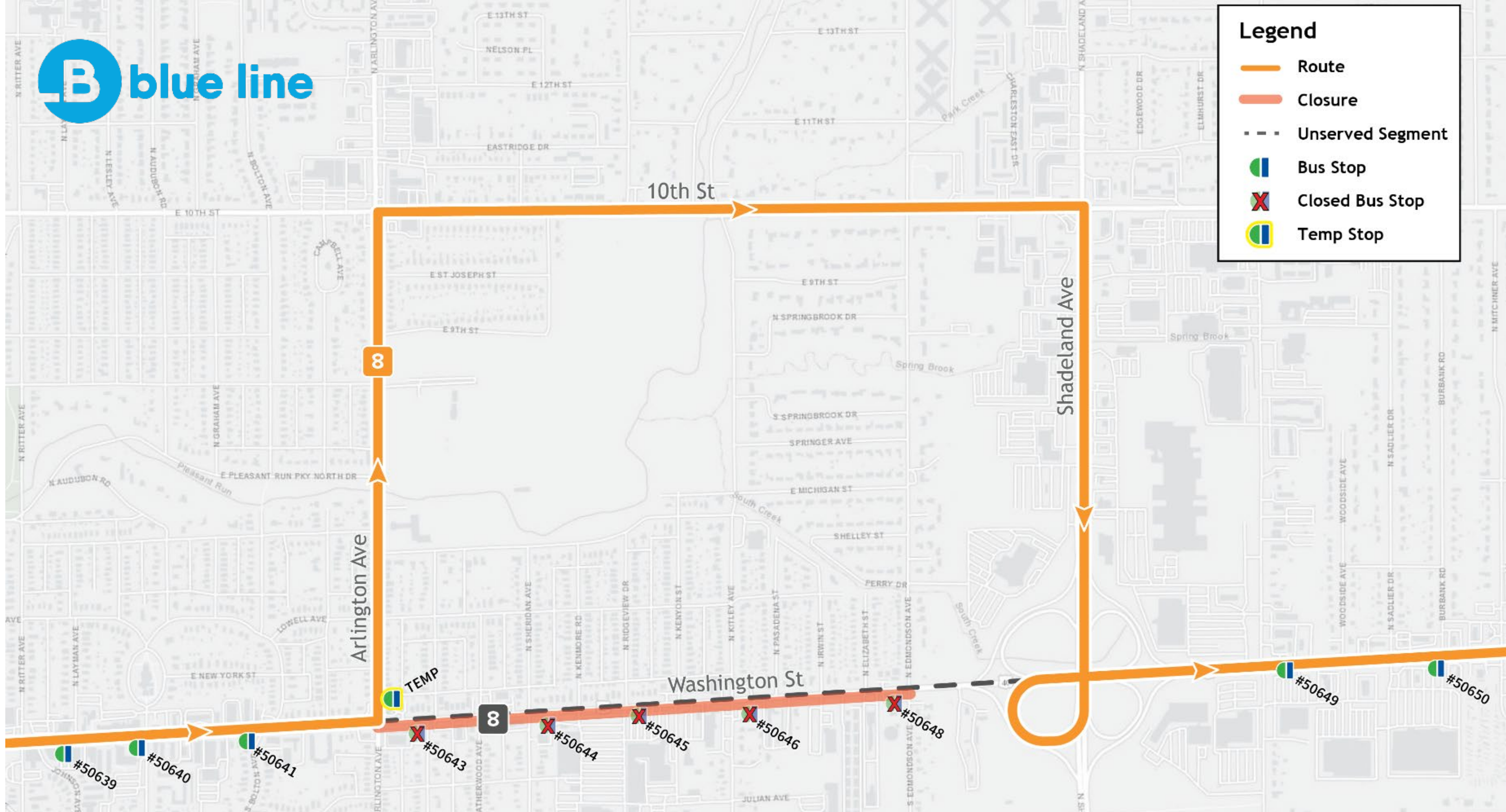
Closure



Unserved Segment

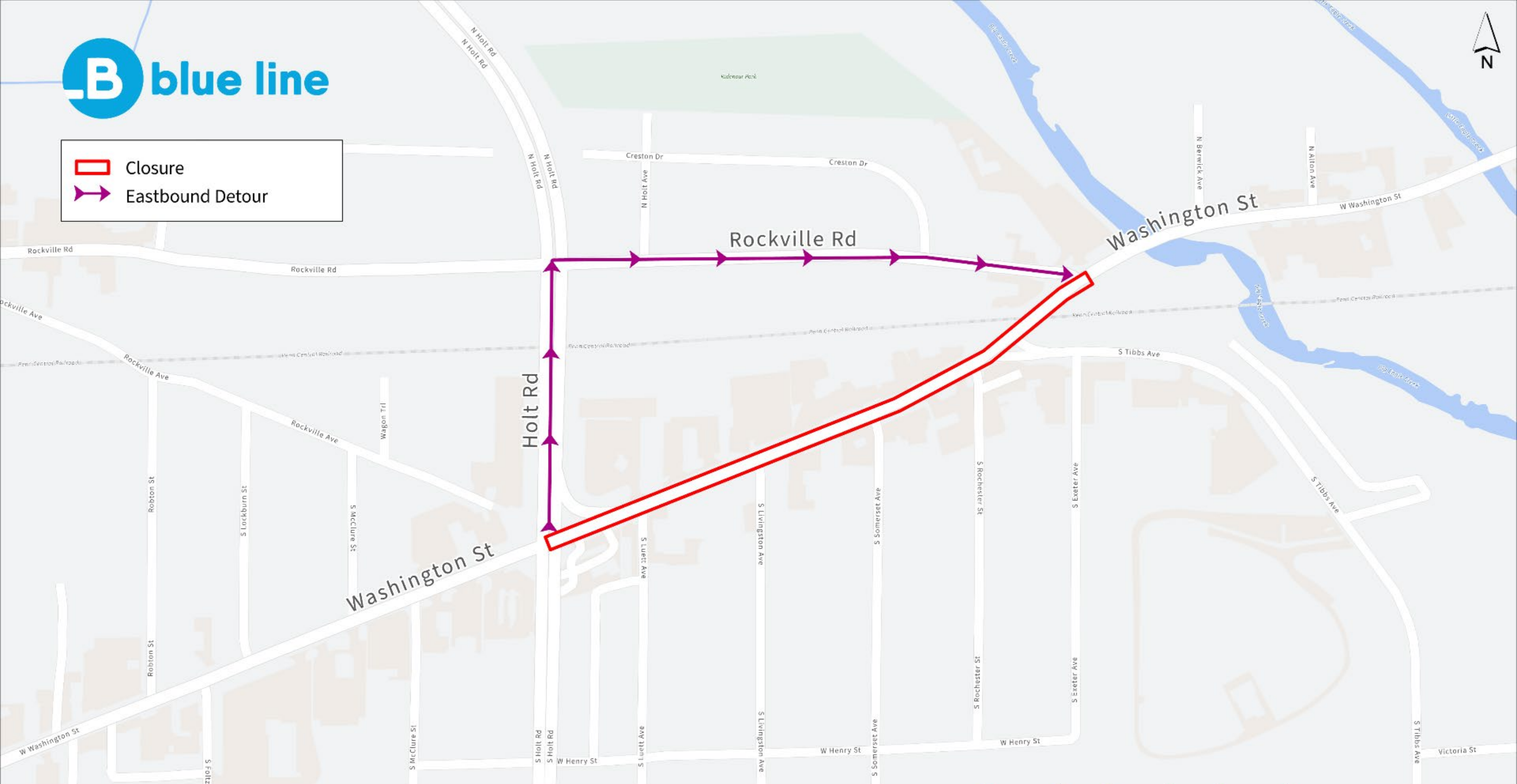
Bus Stop

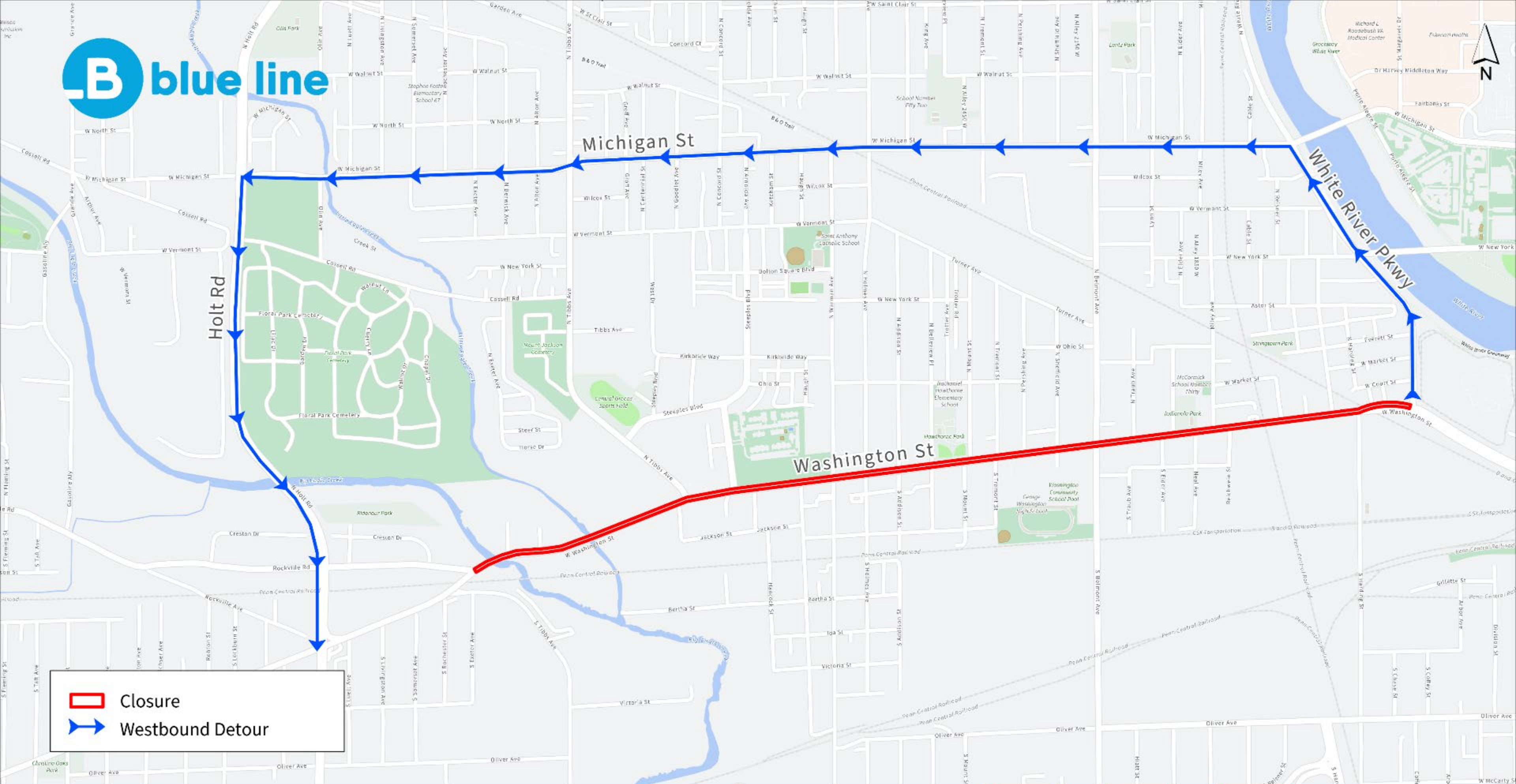
Closed Bus Stop


Temp Stop




-  Closure
-  Eastbound Detour



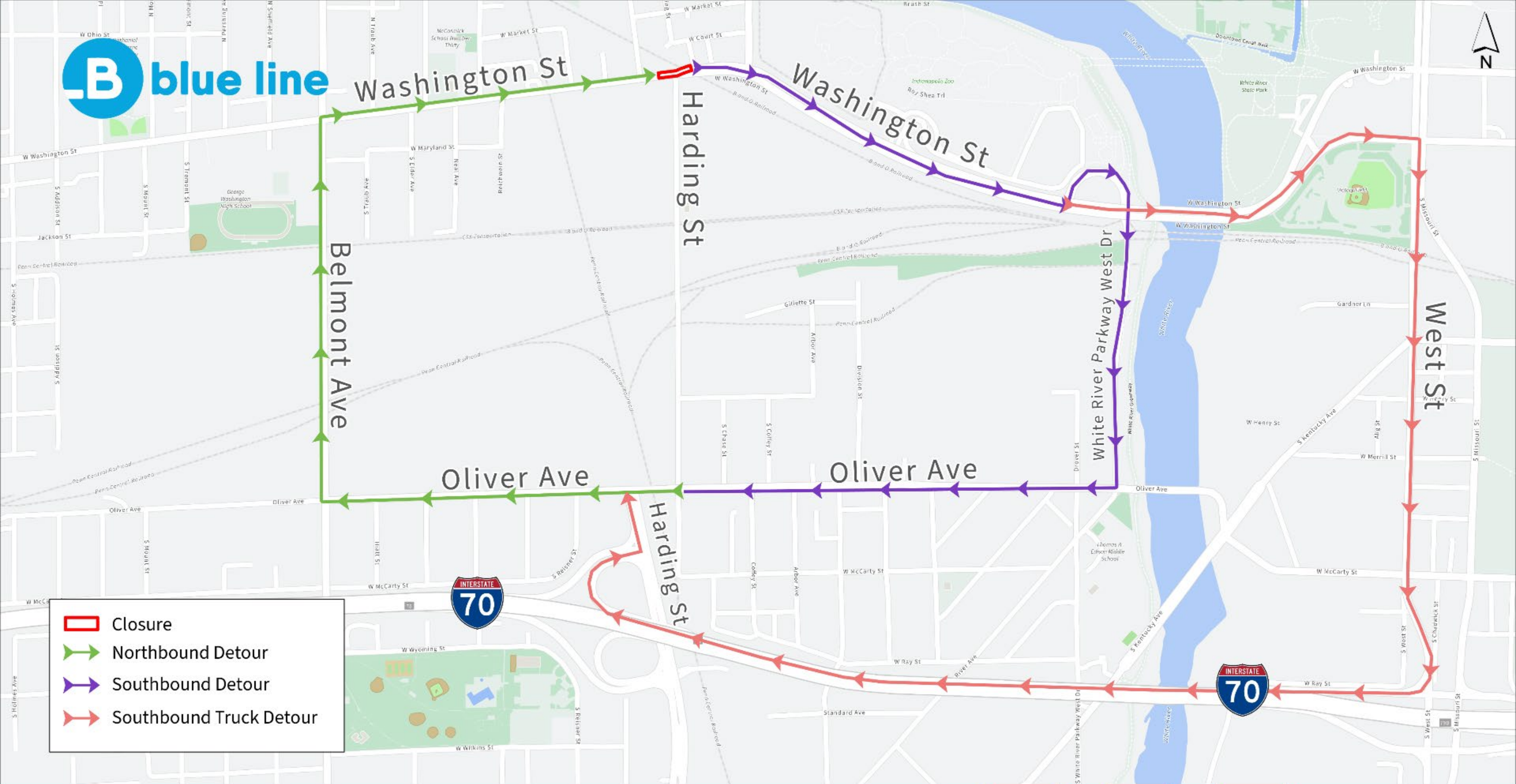


 Closure

 Westbound Detour

Traffic Detour 2-2: Washington St. from Rockville Rd. to N. White River Pkwy W.





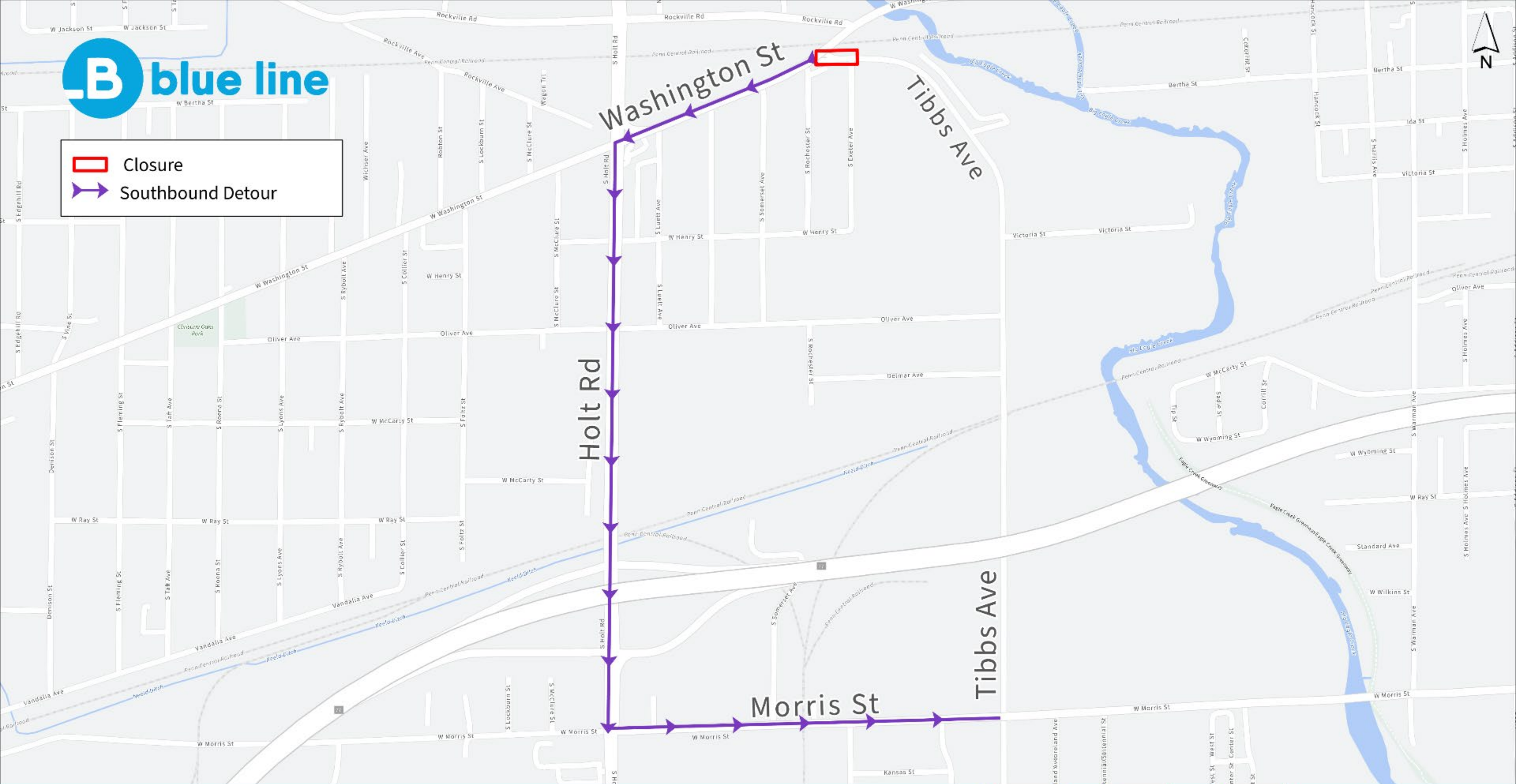


Traffic Detour 2-3: S. Harding St. at W. Washington St.



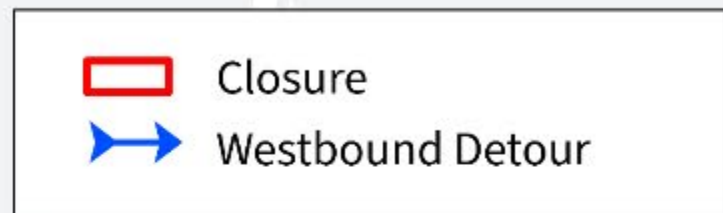


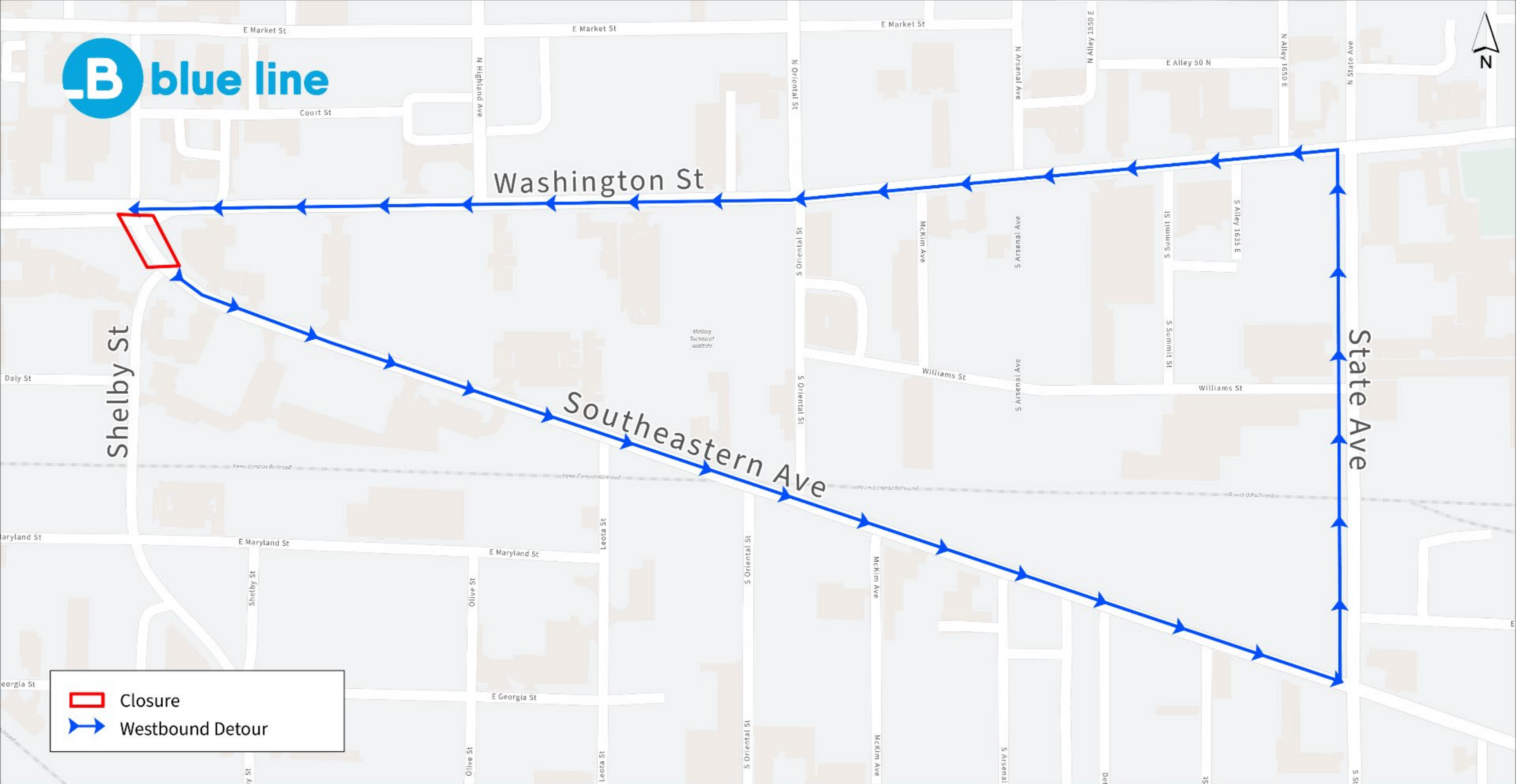
-  Closure
-  Southbound Detour





Traffic Detour 2-4: S. Tibbs Ave. from Washington St. to Exeter Ave.





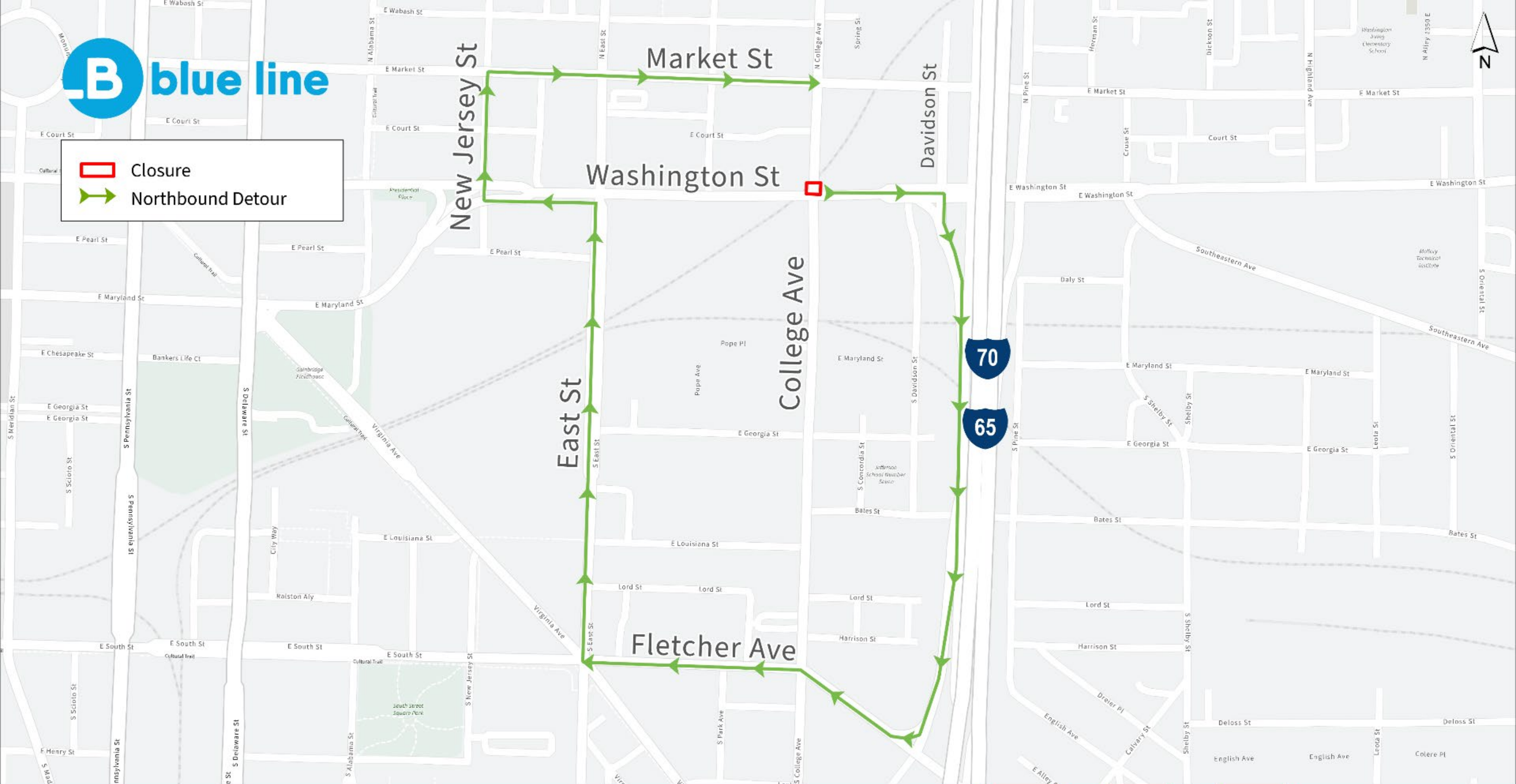


 Closure

 Westbound Detour

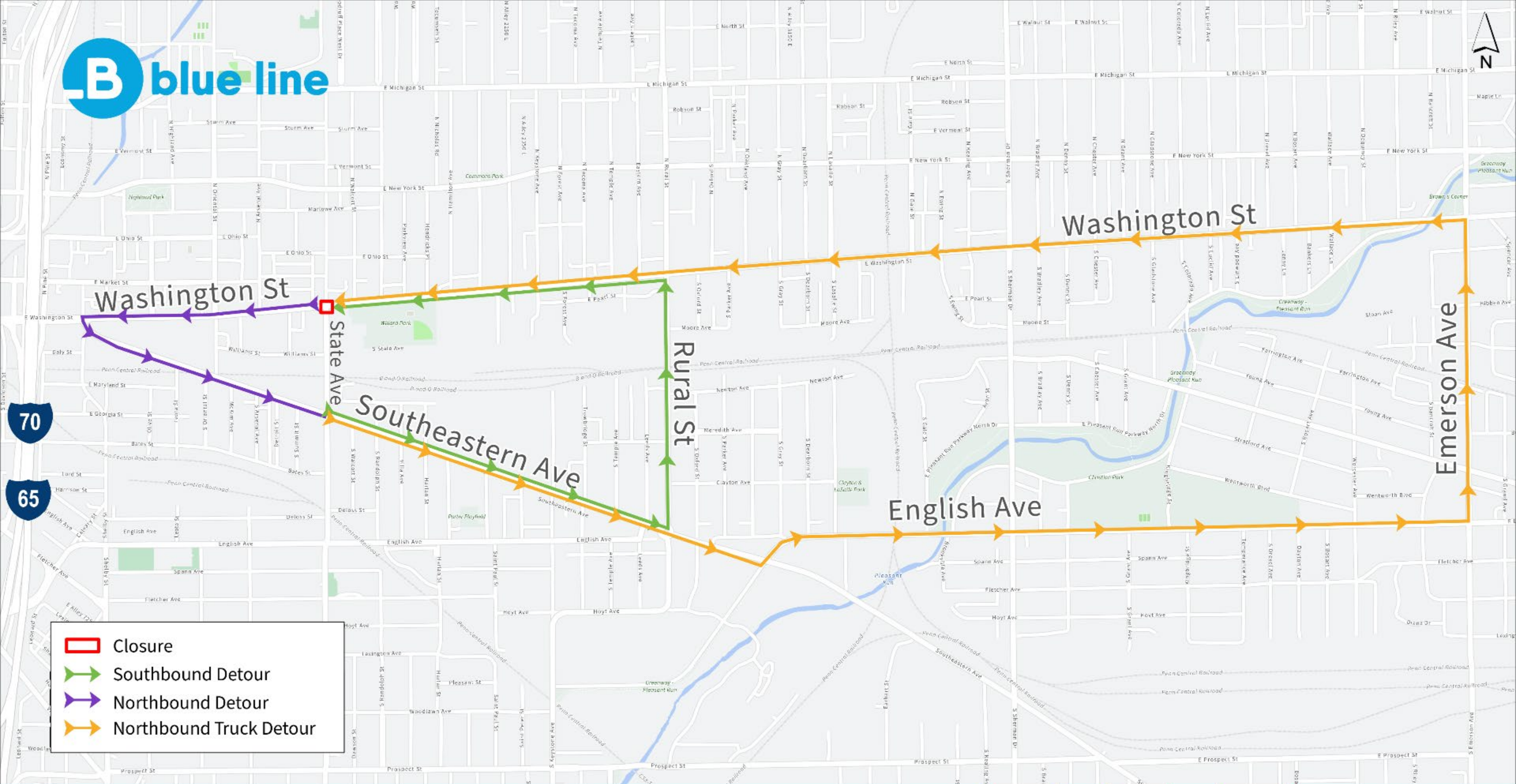


- Closure
- Northbound Detour



Traffic Detour 3-5: S. College Ave. at Washington St.

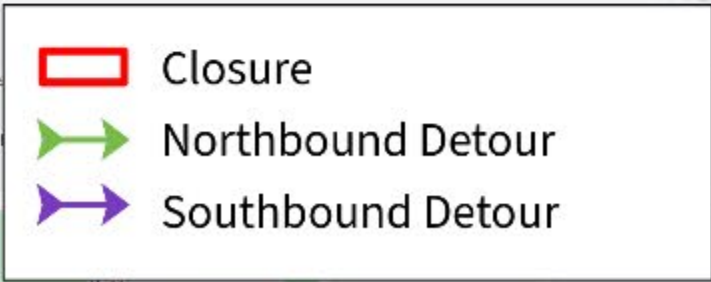


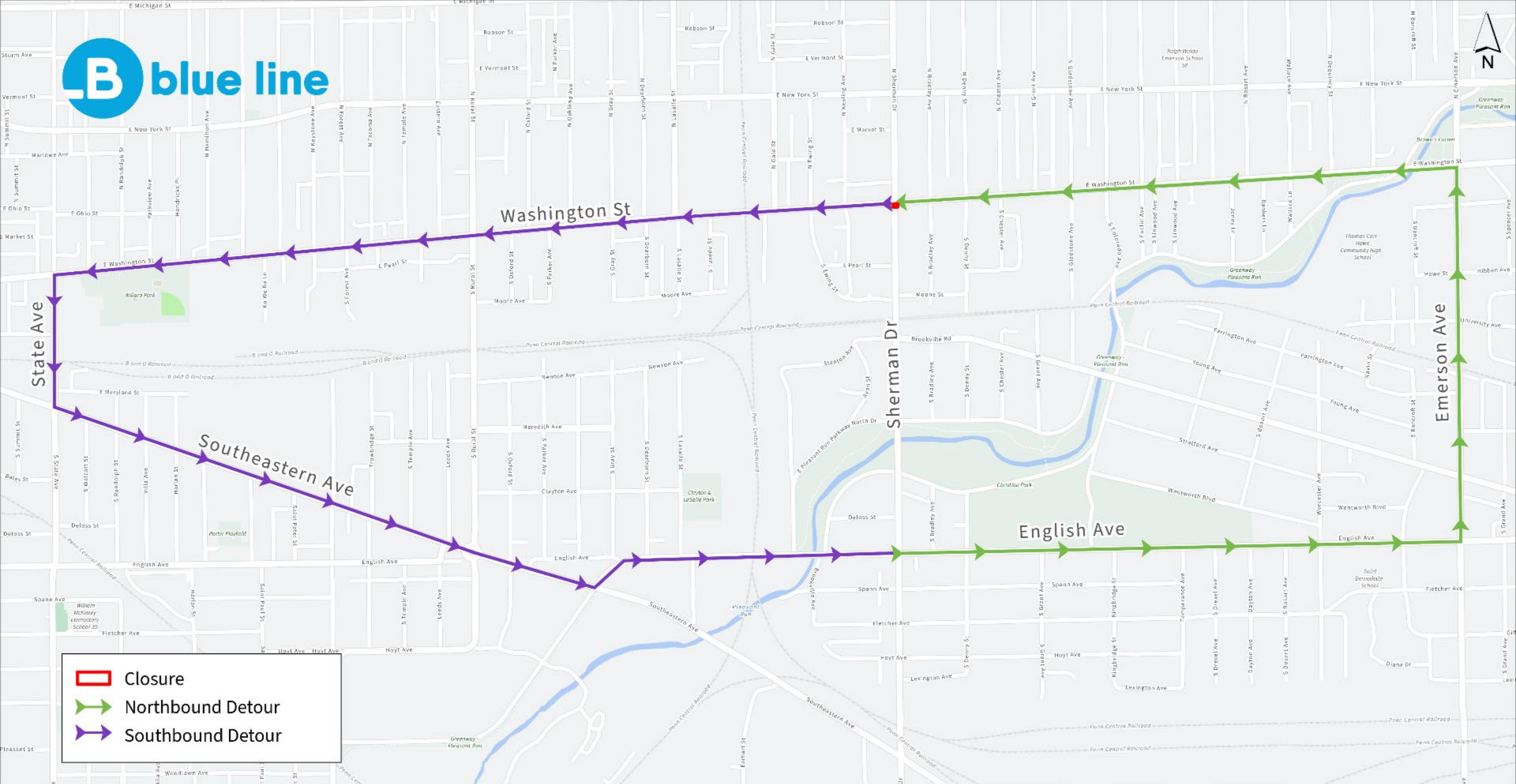


- Closure
- Southbound Detour
- Northbound Detour
- Northbound Truck Detour

Traffic Detour 4-1: State Ave. South of Washington Ave.

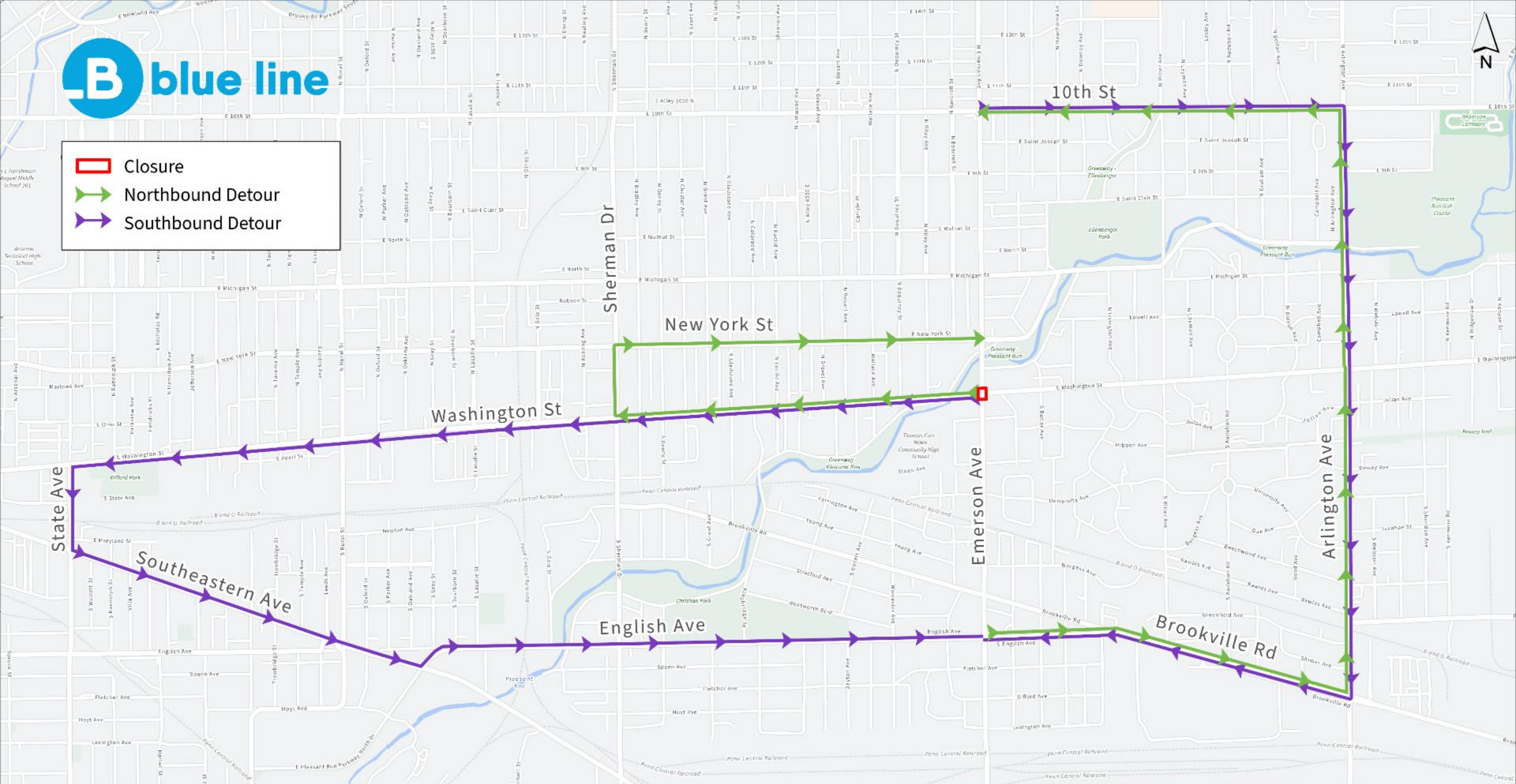






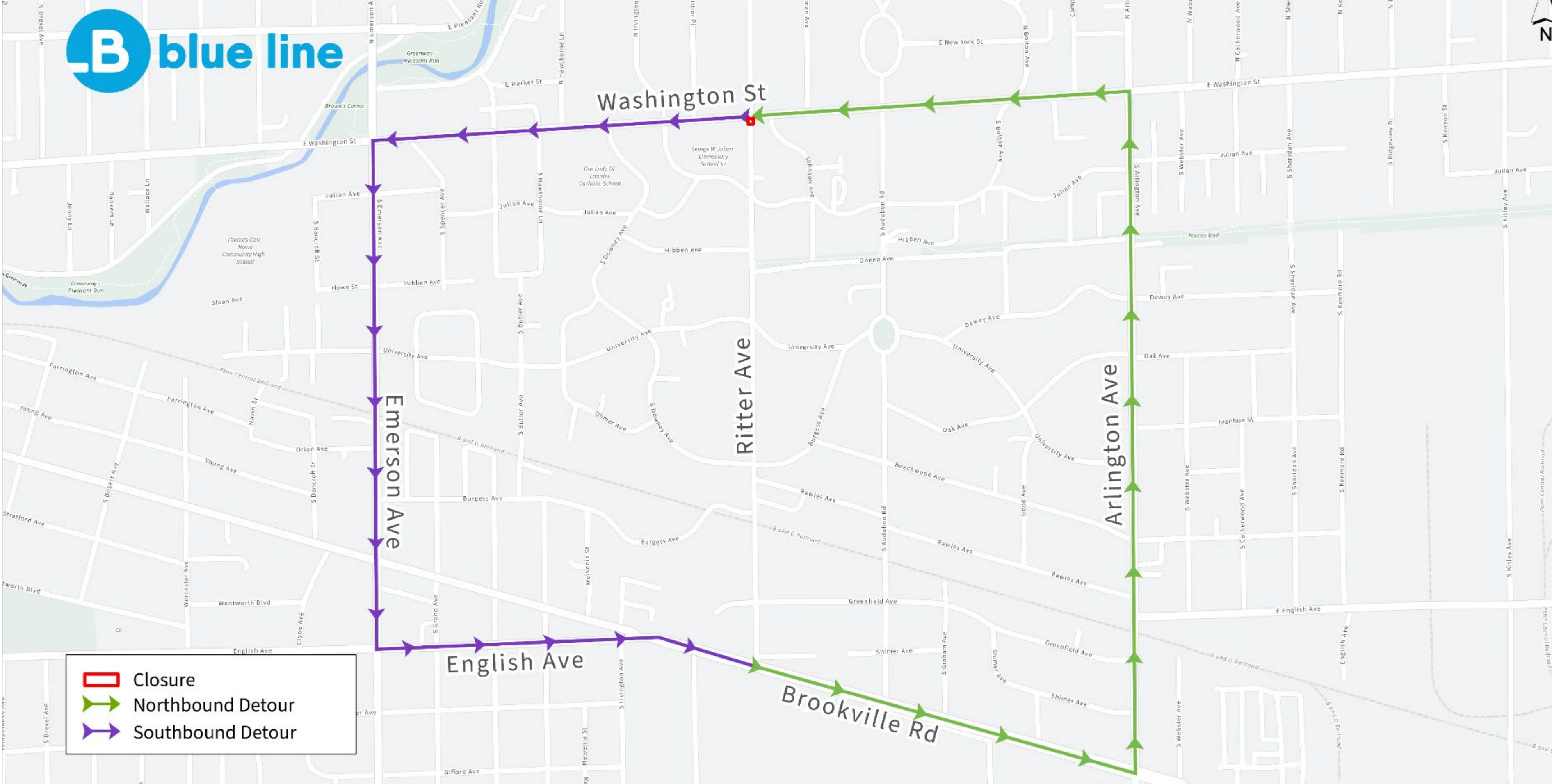


- Closure
- Northbound Detour
- Southbound Detour



Traffic Detour 4-4: Emerson Ave. North & South of Washington St.





Traffic Detour 4-5: Ritter Ave. South of Washington St. 

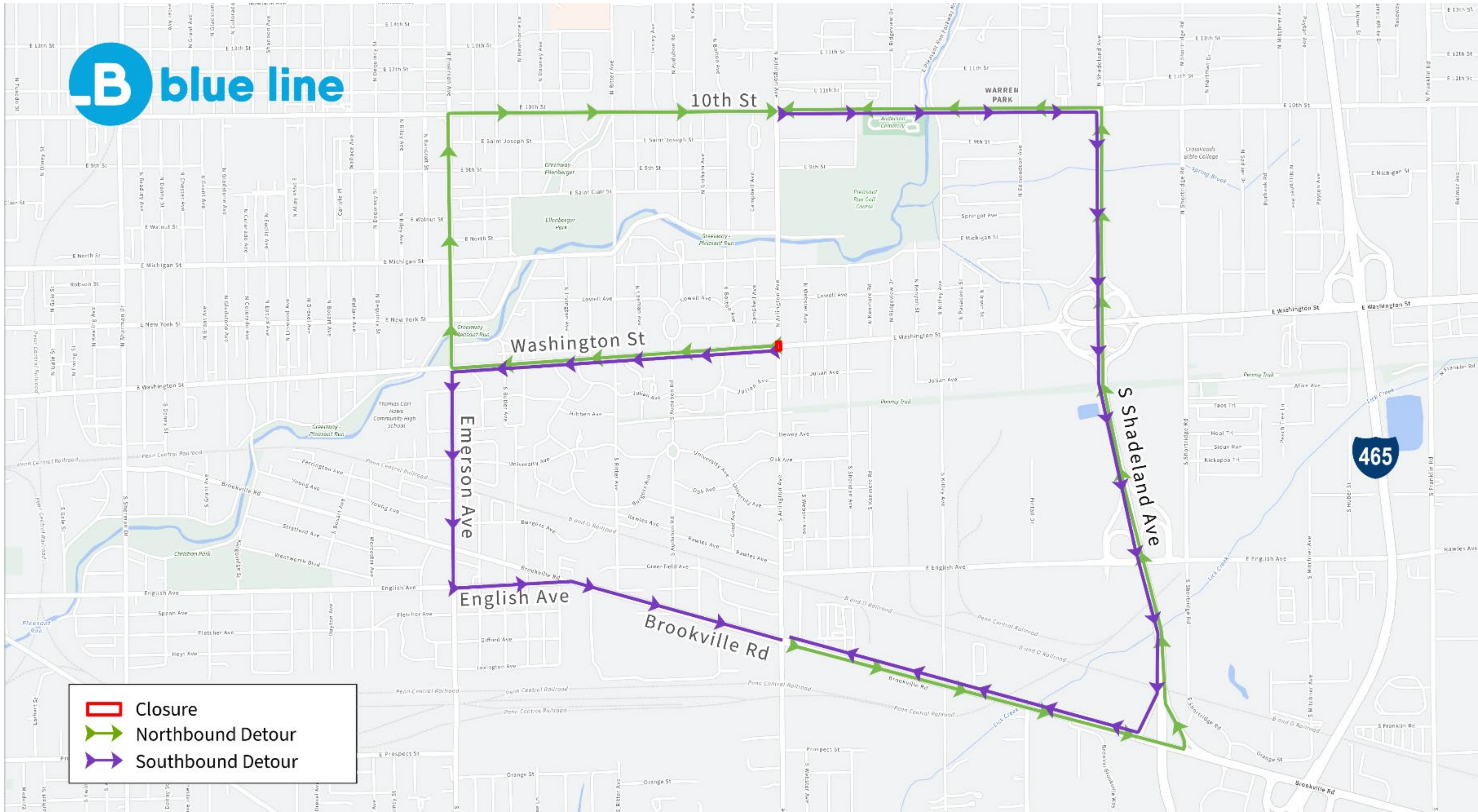
IndyGoSM





- Closure
- Northbound Detour
- Southbound Detour


Traffic Detour 4-6: Ritter Ave. North of Washington St.





**Closure**

**Northbound Detour**

**Southbound Detour**



Washington St

S Arlington Ave

Shadeland Ave

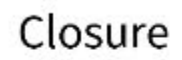
Brookville Rd

465

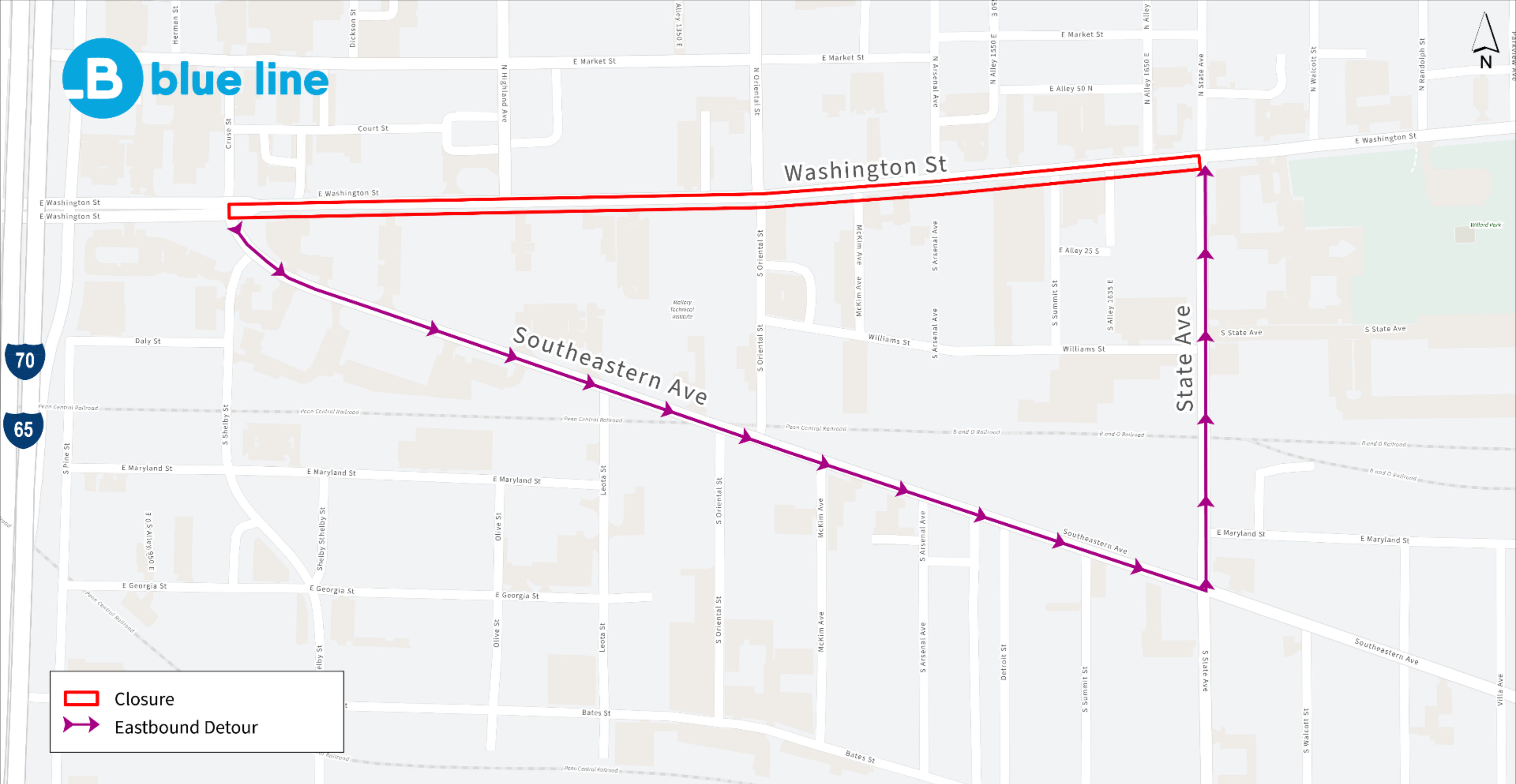
Closure


Northbound Detour

Southbound Detour

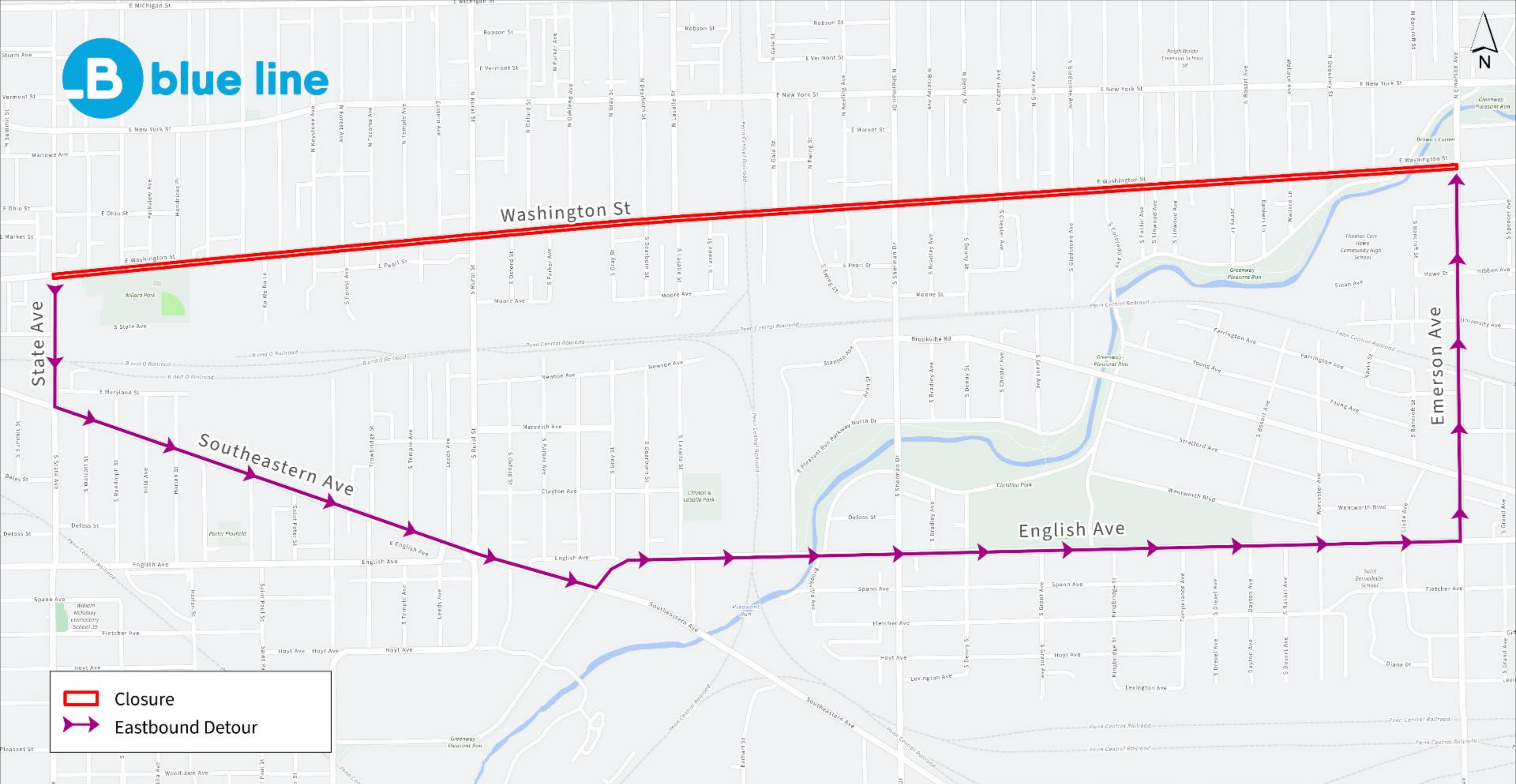


IndyGoSM



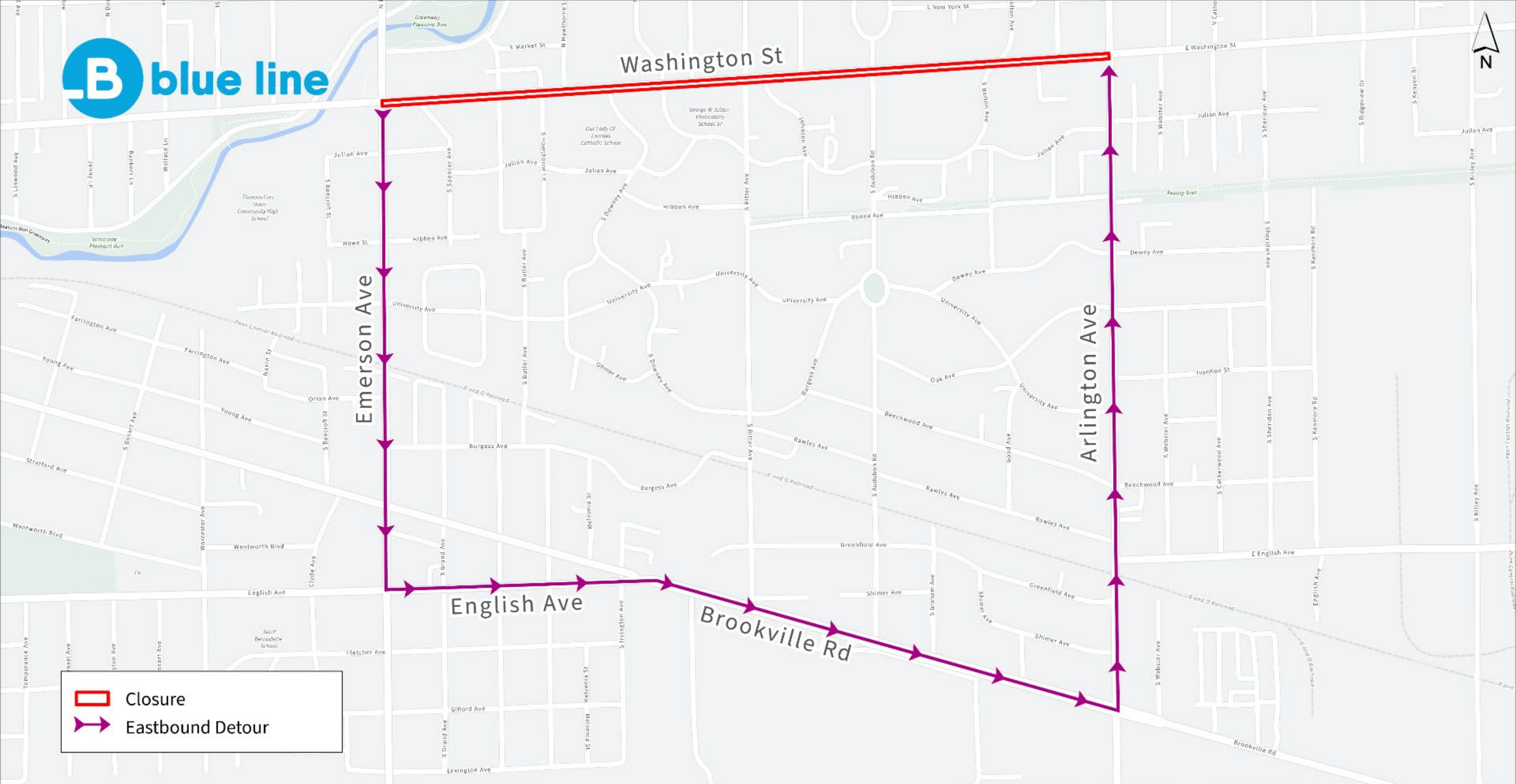
 Closure

 Eastbound Detour



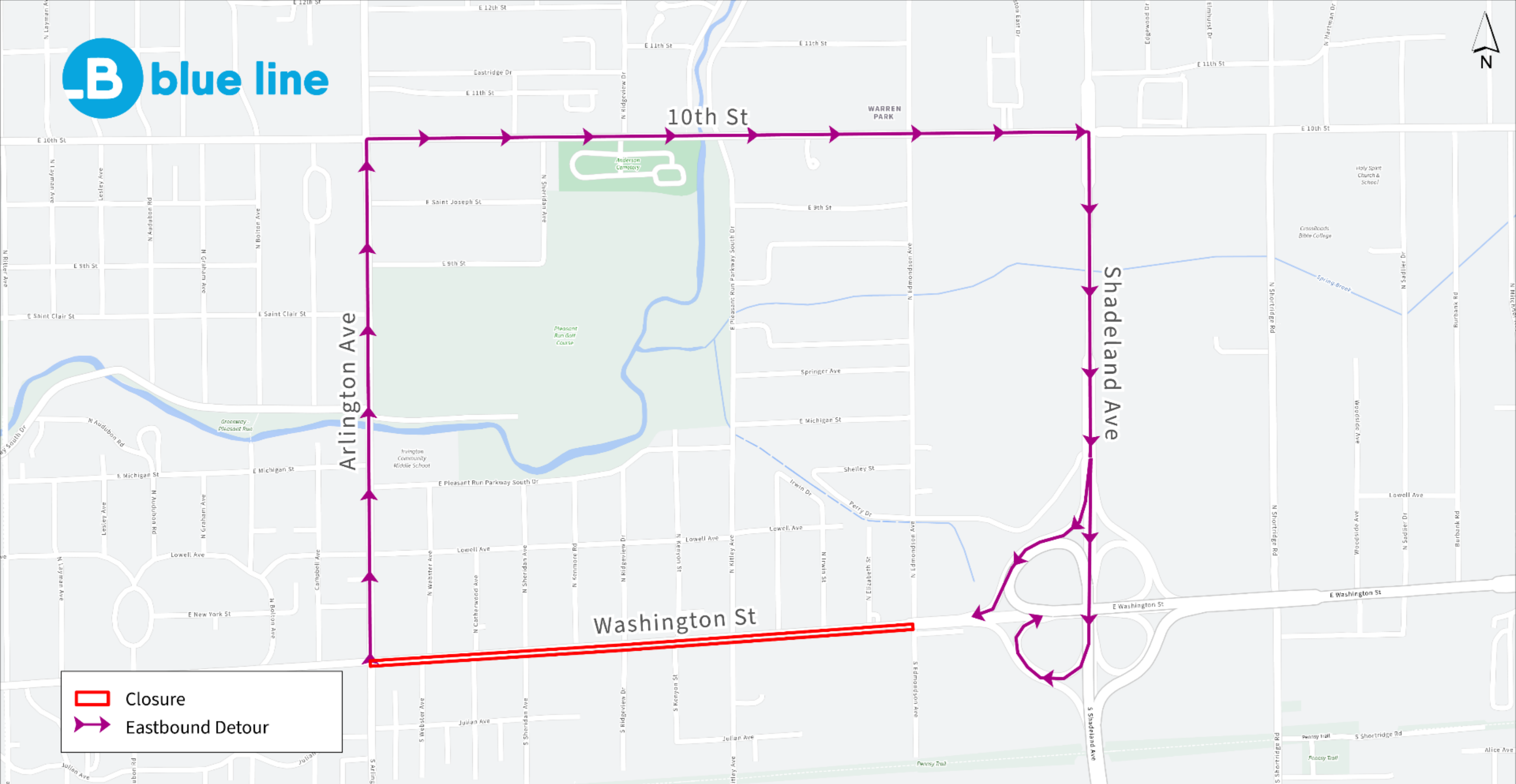
Traffic Detour 4-11: Washington St. from State Ave. to Emerson Ave.





Traffic Detour 4-12: Washington St. from Emerson Ave. to Arlington Ave.





Traffic Detour 4-13: Washington St. from Arlington Ave. to Shadeland Ave.

